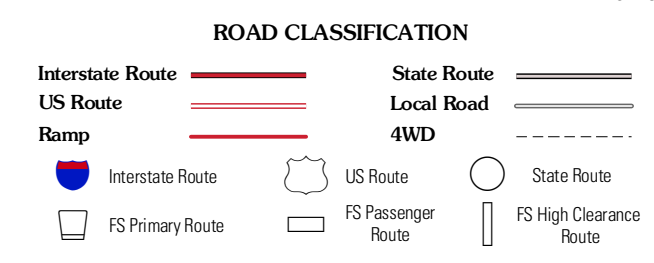
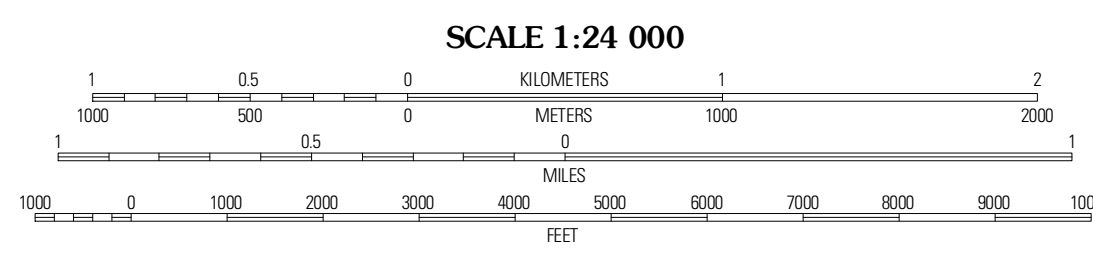
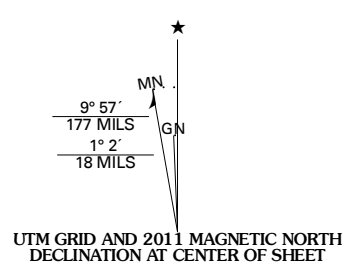


Produced by the United States Geological Survey
North American Datum of 1983 (NAD83)
World Geodetic System of 1984 (WGS84). Projection and
1 000-meter grid: Universal Transverse Mercator, Zone 18S
10 000-foot ticks: North Carolina Coordinate System of 1983



Havelock	Cherry Point	Merrimon
Masonboro	Newport	Core Creek
Salter Path	Marsfield	Beaufort

ADJOINING 7.5' QUADRANGLES

Images:.....NAP, August 2009
Roads:.....©2006-2010 Tele Atlas
Roads within US Forest Service Lands:.....FS Topo Data
with limited Forest Service updates, 2009
Names:.....GNIS, 2010
Hydrography:.....National Hydrography Dataset, 2009
Contours:.....National Elevation Dataset, 2008

U.S. National Grid
100,000m Square ID
UD
Grid Zone Designation
18S

This map was produced to conform with version 0.5.10 of the
draft USGS Standards for 7.5-Minute Quadrangle Maps.
A metadata file associated with this product is draft version 0.5.12

Check with local Forest Service unit
for current travel conditions and restrictions.

NEWPORT, NC
2011