USGS
science for a changing world

U.S. DEPARTMENT OF THE INTERIOR
U. S. GEOLOGICAL SURVEY

The National Map
US Topo

NEWTON QUADRANGLE
NORTH CAROLINA
7.5-MINUTE SERIES


81°15'
35°45'
⁴78⁰⁰⁰ᵐE
⁴79
⁴80
⁴81
12'30"
⁴82
⁴83
⁴84
10'
⁴85
1 360 000 FEET
⁴86
⁴87
⁴88
81°07'30"
³⁹56⁰⁰⁰ᵐN
³⁹55
730 000 FEET
³⁹54
³⁹53
³⁹52
42'30"
³⁹51
³⁹50
³⁹49
³⁹48
40'
³⁹46
700 000 FEET
³⁹45
³⁹44
³⁹43
³⁹43⁰⁰⁰ᵐN
35°37'30"
1 340 000 FEET
⁴88⁰⁰⁰ᵐE
Hedrick Dam
Reservoir
Hedrick Lake
POPLAR HILL RD
Bakers Creek
16
ROCKY ACRES LN SE
Lyle Creek
SHOOK RD
RIDGE RD NE
BIRDIE LN NE
DEAL RD
Lyle Creek
Mull Creek
Lyle Creek
PIPERS RIDGE CIR NW
LAIBER DR
Lyle Creek
HERMAN SIPE RD NW
Lyle Creek
Reservoir
Oxford Dam
ST JOHNS CHURCH RD NE
ROCK BARN RD NE
TUCKER DR
BUNKER HILL SCHOOL RD
F J I Development Corporation Dam
40
THORNBURG DR NE
COBBS RD
CENTENNIAL BLVD
FARRINGTON ST
10TH ST NW
PUNCH LOOP RD SW
70A
Cline Creek
BANNER RD NE
Mull Creek
Claremont
70
HEART DR
CONOVER
Cline Creek
Bus 321
EMMANUEL CHURCH RD
Long Creek
KEISLER DAIRY RD
Long Creek
BETHANY CHURCH RD
McLin Creek
FRANCIS SIGMAN CIR
McLin Creek
BURRIS RD
Hildebran Creek
Hagan Fork
TRAVIS RD
McLin Creek
EMMANUEL CHURCH RD
Witherspoon Crossroad
NEWTON
10
MOREHEAD ST
LOVE RD
RING TAIL RD
Hildebran Creek
Town Creek
Newton Conover Airport
Eastview Cemetery
Central Cemetery
Newton City Lake Dam
10 16
Smyre Creek
WALLING DR
Hagan Fork
YOUNT RD
JARRETT FARM RD
Clark Creek
Town Creek
HOSPITAL ST
CLAREMONT RD
MOUNT OLIVE CHURCH RD
FOX DAIRY RD
COLEY FISH POND RD
GLENNOAKS DR
E P ST
Smyre Creek
Myers
SMYRE FARM RD
Bills Branch
MCKAY RD
MOUNT OLIVE CHURCH RD
Hagan Fork
CORDIA CIR
COLUMBINE DR
Pinch Gut Creek
1000
900
800

Produced by the United States Geological Survey
North American Datum of 1983 (NAD83)
World Geodetic System of 1984 (WGS84). Projection and
1 000-meter grid: Universal Transverse Mercator, Zone 17S
10 000-foot ticks: North Carolina Coordinate System of 1983

Imagery..NAIP, July 2008
Roads...©2006-2010 Tele Atlas
Names...GNIS, 2008
Hydrography.................National Hydrography Dataset, 2008
Contours............................National Elevation Dataset, 2008


MN
GN
7° 6´
126 MILS
0° 7´
2 MILS

UTM GRID AND 2010 MAGNETIC NORTH
DECLINATION AT CENTER OF SHEET

U.S. National Grid
100,000-m Square ID MV
Grid Zone Designation 17S

SCALE 1:24 000

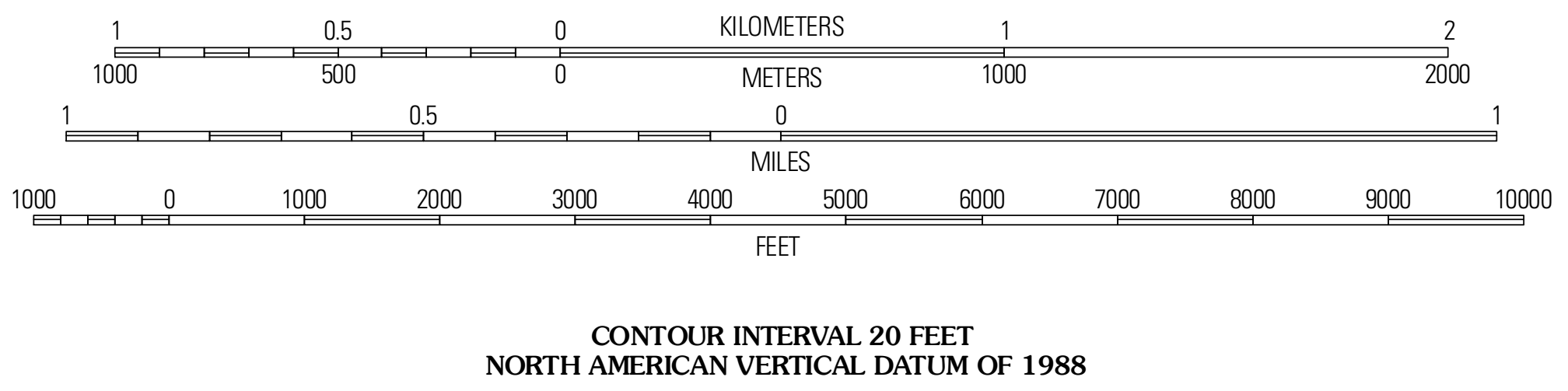
KILOMETERS
1
0.5
0
1
2
METERS
1000
500
0
1000
2000
MILES
1
0.5
0
1
FEET
1000
0
1000
2000
3000
4000
5000
6000
7000
8000
9000
10000

CONTOUR INTERVAL 20 FEET
NORTH AMERICAN VERTICAL DATUM OF 1988

This map was produced to conform with version 0.5.10 of the
draft USGS Standards for 7.5-Minute Quadrangle Maps.
A metadata file associated with this product is draft version 0.5.11

NORTH CAROLINA

QUADRANGLE LOCATION

Bethlehem	Millersville	Stony Point
Hickory	Newton	Catawba
Reepsville	Maiden	Denver

ADJOINING 7.5' QUADRANGLES

ROAD CLASSIFICATION

Interstate Route	State Route
US Route	Local Road
Ramp	4WD

Interstate Route
US Route
State Route

NEWTON, NC
2010