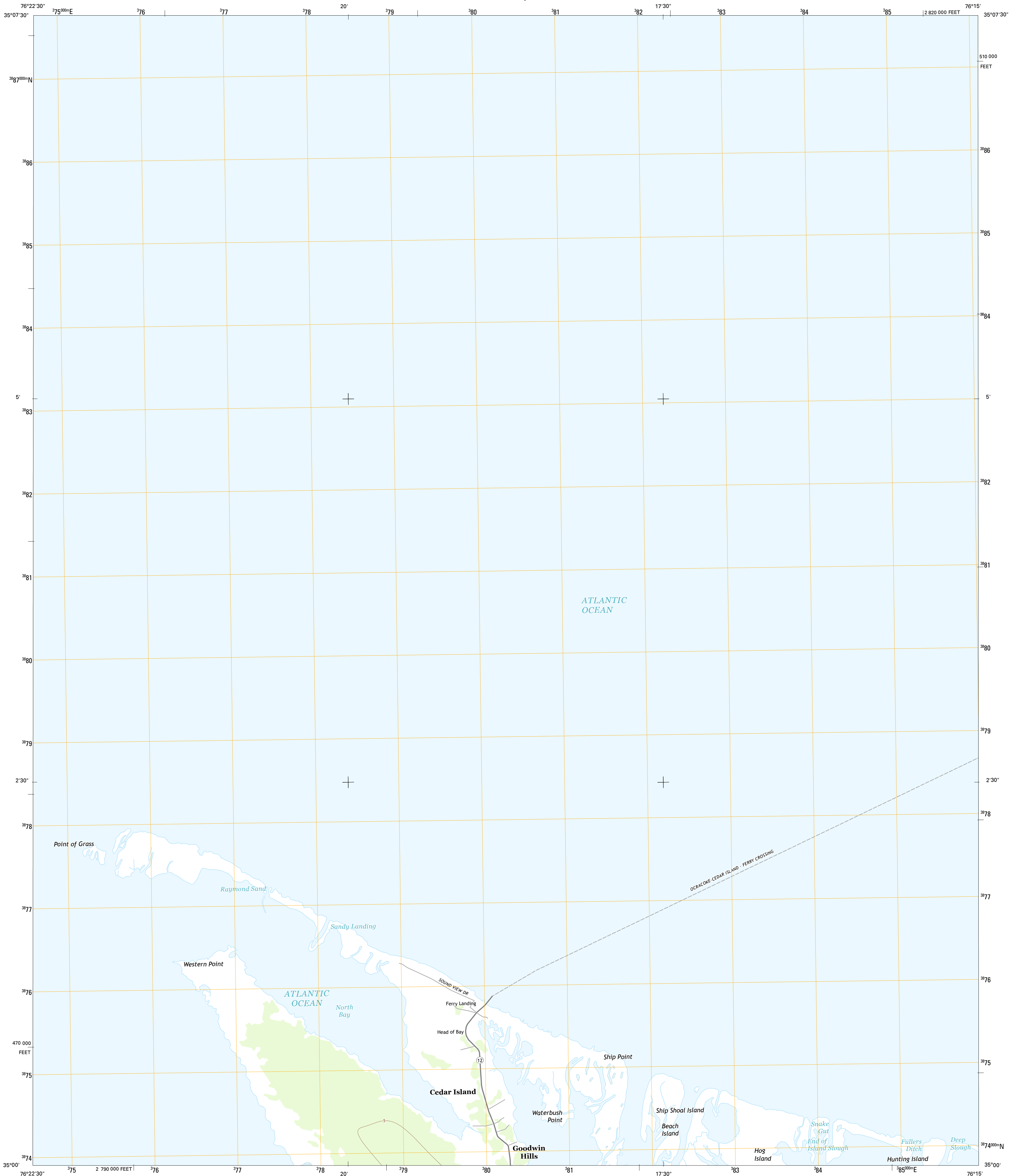




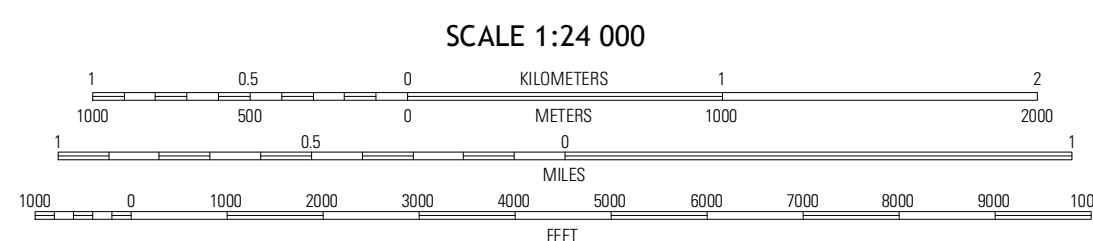
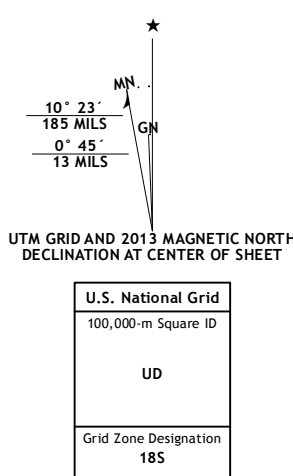
U.S. DEPARTMENT OF THE INTERIOR
U. S. GEOLOGICAL SURVEY



NORTH BAY QUADRANGLE
NORTH CAROLINA-CARTERET CO.
7.5-MINUTE SERIES



Produced by the United States Geological Survey
North American Datum of 1983 (NAD83)
World Geodetic System of 1984 (WGS84). Projection and
1 000-meter grid: Universal Transverse Mercator, Zone 18S
10 000-foot ticks: North Carolina Coordinate System of 1983

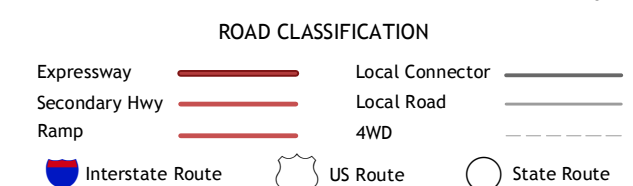


CONTOUR INTERVAL 5 FEET
NORTH AMERICAN VERTICAL DATUM OF 1988
This map was produced to conform with the
National Geospatial Program US Topo Product Standard, 2011.
A metadata file associated with this product is draft version 0.6.11



QUADRANGLE LOCATION

| | | |
|----------------------|-----------------------------|-----------------------------|
| Little Fishing Point | Pamlico Sound 1 (All Water) | Pamlico Sound 2 (All Water) |
| Point of Marsh | North Bay | Wainwright Island OE N |
| Long Bay | Atlantic | Wainwright Island |



NORTH BAY, NC
2013

ADJOINING 7.5 QUADRANGLES