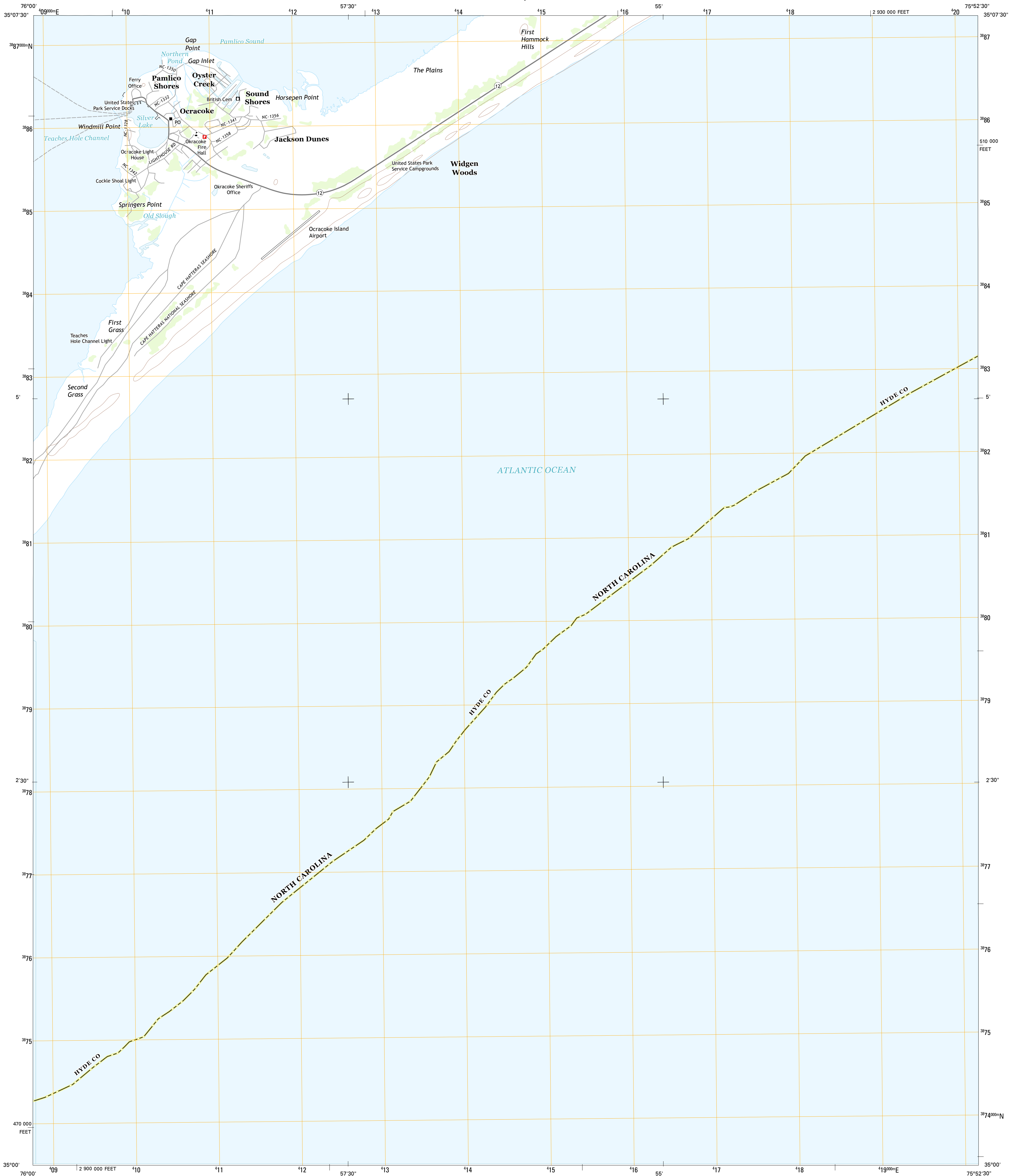




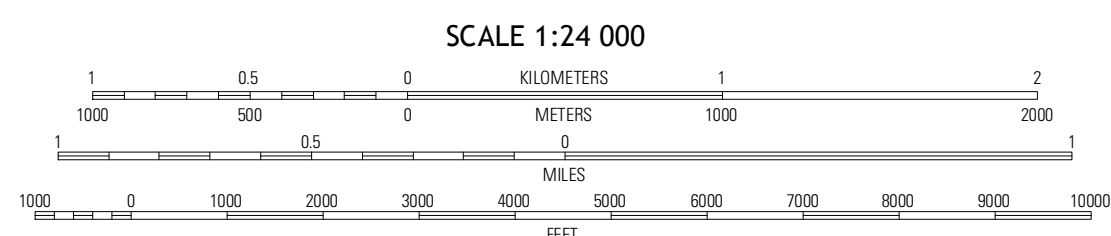
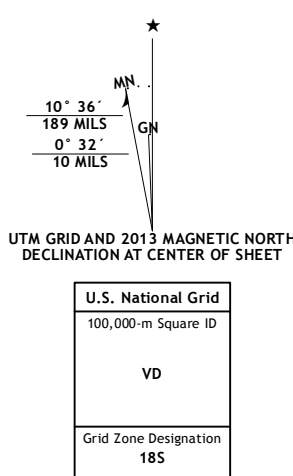
U.S. DEPARTMENT OF THE INTERIOR  
U. S. GEOLOGICAL SURVEY



OCRACOKE QUADRANGLE  
NORTH CAROLINA-HYDE CO.  
7.5-MINUTE SERIES



Produced by the United States Geological Survey  
North American Datum of 1983 (NAD83)  
World Geodetic System of 1984 (WGS84) Projection and  
1 000-meter grid: Universal Transverse Mercator, Zone 18S  
10 000-foot ticks: North Carolina Coordinate System of 1983

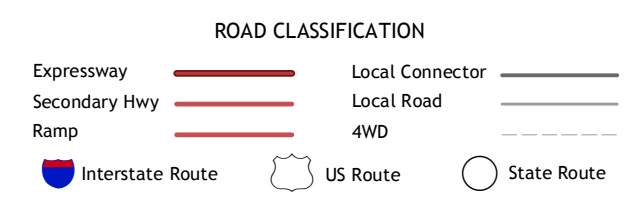


CONTOUR INTERVAL 5 FEET  
NORTH AMERICAN VERTICAL DATUM OF 1988  
This map was produced to conform with the  
National Geospatial Program US Topo Product Standard, 2011.  
A metadata file associated with this product is draft version 0.6.11



QUADRANGLE LOCATION

|                             |             |              |
|-----------------------------|-------------|--------------|
| Pamlico Sound 2 (All Water) | Howard Reef | Green Island |
| Portsmouth                  | Ocracoke    |              |



OCRACOKE, NC  
2013

ADJOINING 7.5 QUADRANGLES