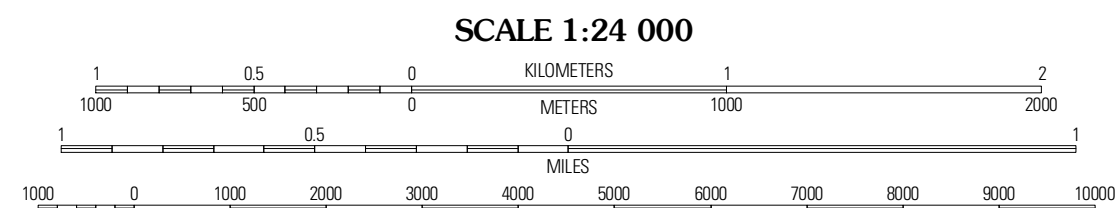
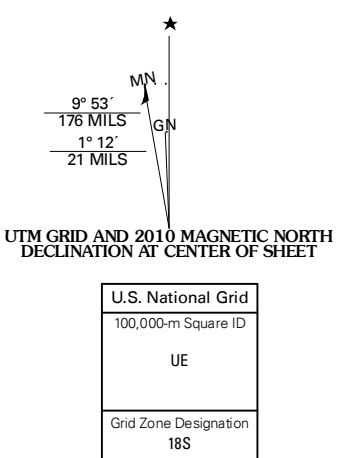




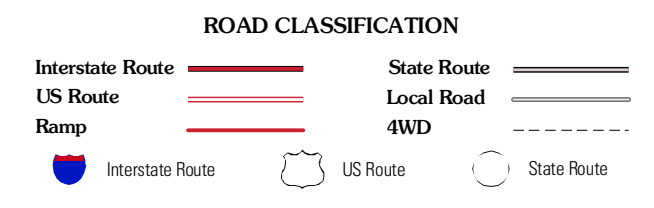
Produced by the United States Geological Survey  
North American Datum of 1983 (NAD83)  
World Geodetic System of 1984 (WGS84). Projection and  
1 000-meter grid: Universal Transverse Mercator, Zone 18S  
10 000-foot ticks: North Carolina Coordinate System of 1983



QUADRANGLE LOCATION

Robersonville East	Williamston	Jamesville
Leggett's Crossroads	<b>Old Ford</b>	Farmville
Grimesland	Washington	Burgan

ADJOINING 7.5' QUADRANGLES



CONTOUR INTERVAL 5 FEET  
NORTH AMERICAN VERTICAL DATUM OF 1988  
This map was produced to conform with version 0.5.10 of the  
draft USGS Standards for 7.5-Minute Quadrangle Maps.  
A metadata file associated with this product is draft version 0.5.11

**OLD FORD, NC**  
2010