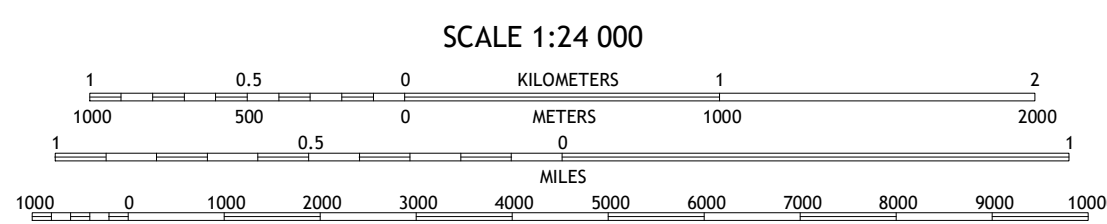
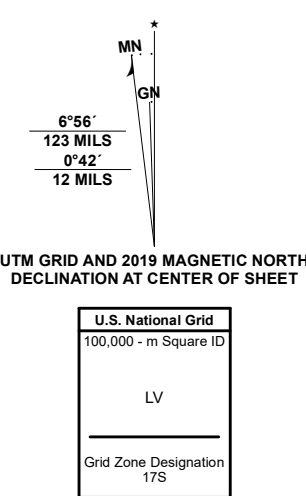


Produced by the United States Geological Survey

North American Datum of 1983 (NAD83) World Geodetic System of 1984 (WGS84) Projection and 1000-meter grid/Universal Transverse Mercator, Zone 17S

This map is not a legal document. Boundaries may be generalized for this map scale. Private lands within government reservations may not be shown. Obtain permission before entering private lands.

Imagery: U.S. Census Bureau, 2016 - 2016; U.S. Forest Service Lands Data with limited Forest Service updates, 2016; National Hydrography Dataset, 2004 - 2021; National Elevation Dataset, 2022; Boundaries: Multiple sources; see metadata file 2017 - 2021; Wetlands: FWS National Wetlands Inventory Not Available



CONTOUR INTERVAL 40 FEET NORTH AMERICAN VERTICAL DATUM OF 1988

This map was produced to conform with the National Geospatial Program US Topo Product Standard.

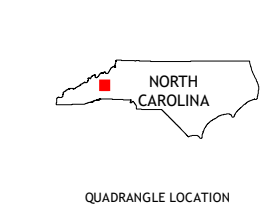


Table with 3 columns and 8 rows showing adjacent quadrangles and their names (e.g., 1 Mount Mitchell, 2 Celso, 3 Little Switzerland, etc.)

ROAD CLASSIFICATION legend table with symbols for Expressway, Secondary Hwy, Ramp, Interstate Route, FS Primary Route, Local Connector, Local Road, 4WD, US Route, FS Passenger Route, State Route, FS High Clearance Route.

Check with local Forest Service units for current travel conditions and restrictions.

OLD FORT, NC 2022

