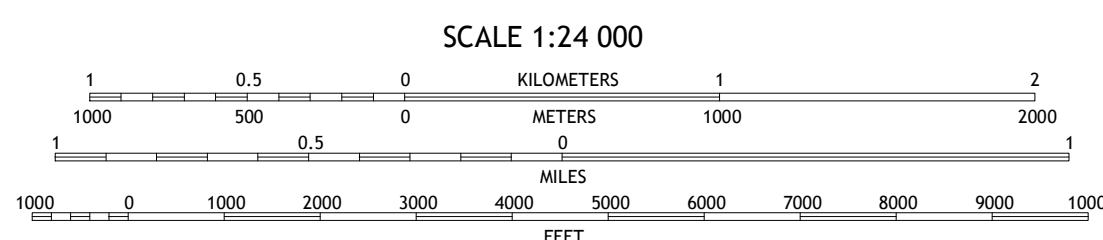
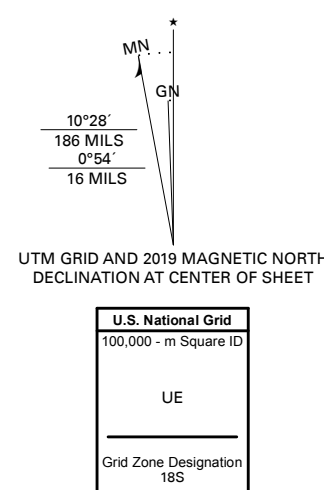




Produced by the United States Geological Survey

North American Datum of 1983 (NAD83) World Geodetic System of 1984 (WGS84), Projection and 1 000-meter grid/Universal Transverse Mercator, Zone 18S This map is not a legal document. Boundaries may be generalized for this map scale. Private lands within government reservations may not be shown. Obtain permission before entering private lands.

Imagery: N.A.I.P., June 2016 - November 2016 Roads: U.S. Census Bureau, 2016 Names: GNIS, 1980 Hydrography: National Hydrography Dataset, 1989 - 2018 Contours: National Elevation Dataset, 2015 Boundaries: Multiple sources; see metadata file 2017 - 2018 Wetlands: FWS National Wetlands Inventory 1998 - 2010

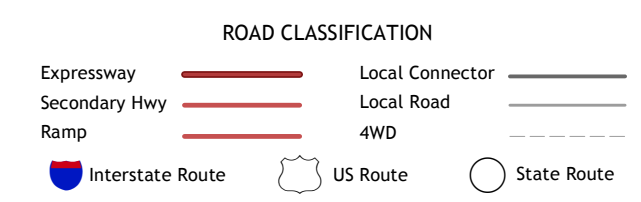


This map was produced to conform with the National Geospatial Program US Topo Product Standard, 2011. A metadata file associated with this product is draft version 0.6.18



QUADRANGLE LOCATION

ADJOINING QUADRANGLES table with 8 cells containing numbers 1-8 and corresponding place names: 1 Pantego, 2 Belhaven, 3 Ponzer, 4 Ransomville, 5 Scranton, 6 South Creek, 7 Lowland, 8 Pamlico Point



NSN 7540-01-837-9079 NGA REF. NO. USGS X 2 4 K 3 4 0 6 5