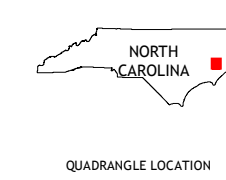
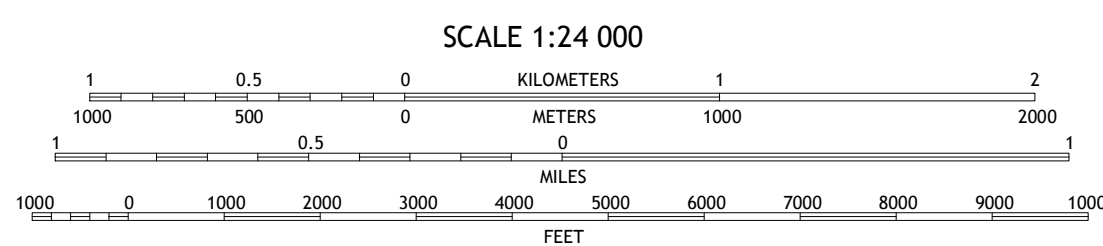
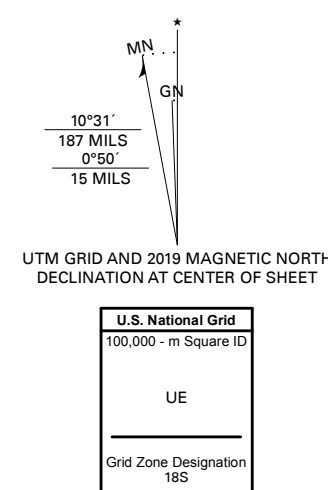


Produced by the United States Geological Survey
 North American Datum of 1983 (NAD83)
 World Geodetic System of 1984 (WGS84). Projection and
 1 000-meter grid/Universal Transverse Mercator, Zone 18S
 This map is not a legal document. Boundaries may be
 generalized for this map scale. Private lands within government
 reservations may not be shown. Obtain permission before
 entering private lands.

Imagery.....NAIP, September 2016 - November 2016
 Roads.....U.S. Census Bureau, Not Available
 Names.....GNS, 1980 - 2019
 Hydrography.....National Hydrography Dataset, 1899 - 2018
 Contours.....National Elevation Dataset, Not Available
 Boundaries.....Multiple sources, see metadata file 2018
 Wetlands.....FWS National Wetlands Inventory Not Available



1	2	3
4	5	6
7	8	9

ADJOINING QUADRANGLES

- 1 Pamlico Beach
- 2 Scranton
- 3 Swanquarter
- 4 Lowland
- 5 Great Island
- 6 Jones Bay
- 7 Little Fishing Point
- 8 Pamlico Sound 1 (All Water)



CONTOURS NOT PRESENT BECAUSE AVAILABLE ELEVATION
DATA DO NOT MEET ACCURACY REQUIREMENTS

This map was produced to conform with the
National Geospatial Program US Topo Product Standard, 2011.
A metadata file associated with this product is draft version 0.6.18

