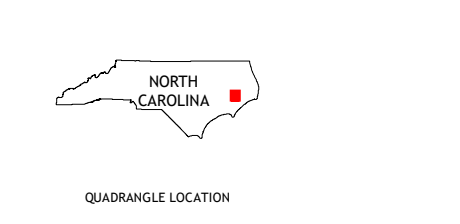
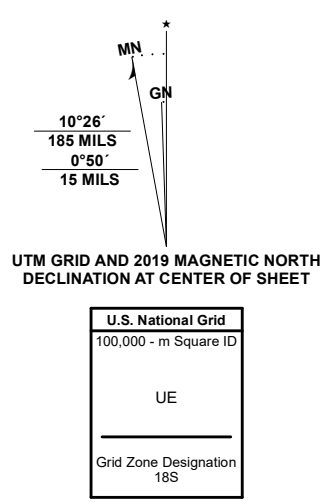


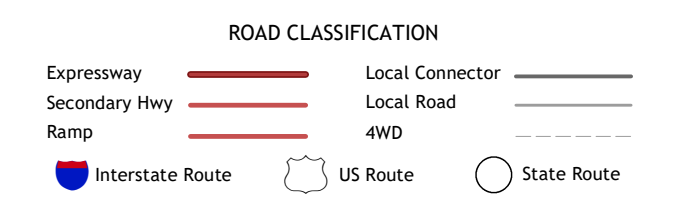
Produced by the United States Geological Survey
 North American Datum of 1983 (NAD83)
 World Geodetic System of 1984 (WGS84). Projection and
 1 000-meter grid: Universal Transverse Mercator, Zone 18S
 This map is not a legal document. Boundaries may be
 generalized for this map scale. Private lands within government
 reservations may not be shown. Obtain permission before
 entering private lands.
 Imagery:.....NAIP, October 2020 - October 2020
 Roads:.....U.S. Census Bureau, Not Available
 Names:.....GNIS, 1980 - 2019
 Hydrography:.....National Hydrography Dataset, 2004 - 2018
 Contours:.....National Elevation Dataset, Not Available
 Boundaries:.....Multiple sources; see metadata file 2018 - 2021
 Wetlands:.....FWS National Wetlands Inventory Not Available



1	2	3
4	5	6
7	8	9

ADJOINING QUADRANGLES

1 Pamlico Beach
2 Swanquarter
3 Lowland
4 Jones Bay
5 Little Fishing Point
6 Pamlico Sound 1 (All Water)



CONTOURS NOT PRESENT BECAUSE AVAILABLE ELEVATION
DATA DO NOT MEET ACCURACY REQUIREMENTS

This map was produced to conform with the
National Geospatial Program US Topo Product Standard.

