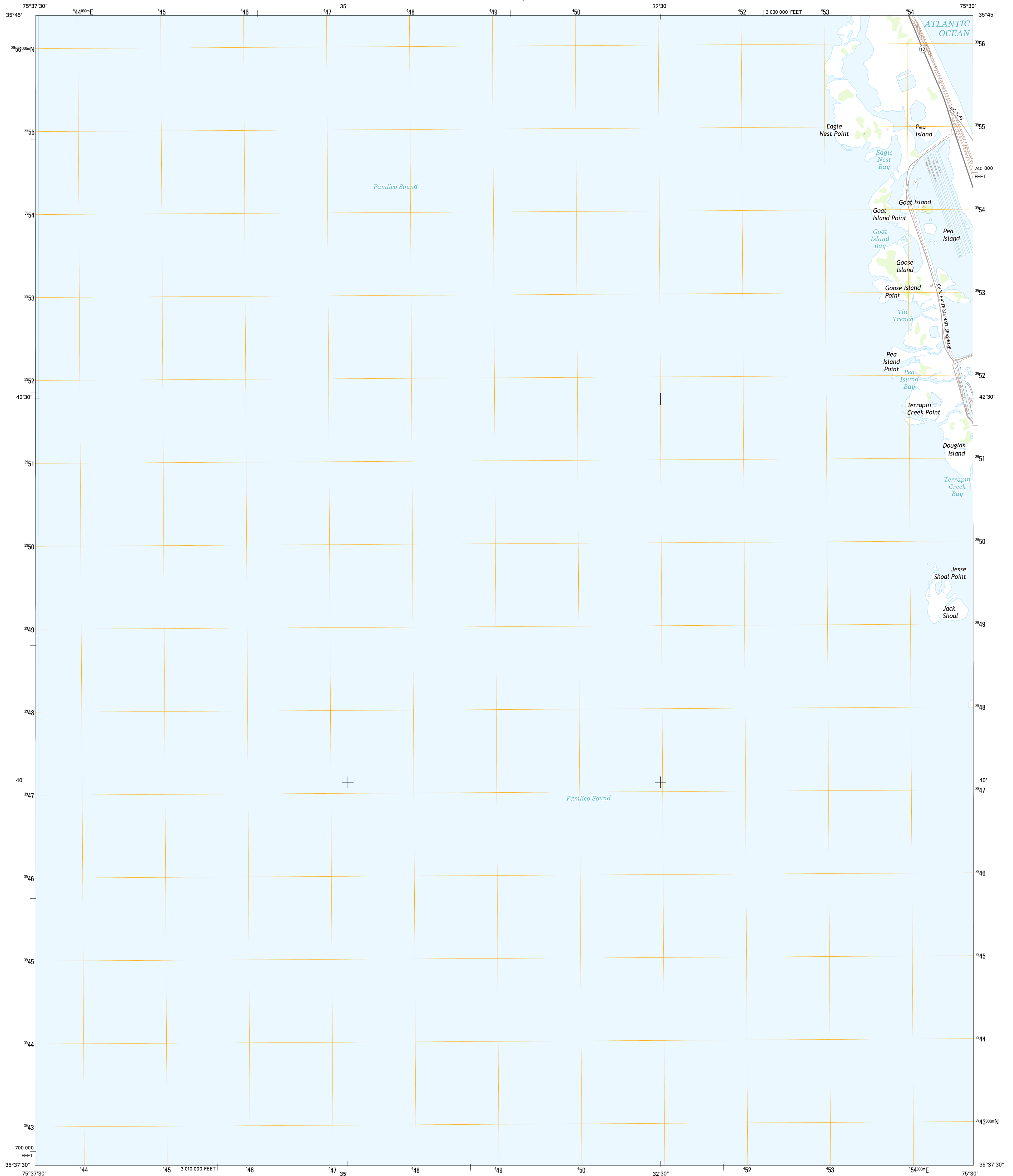




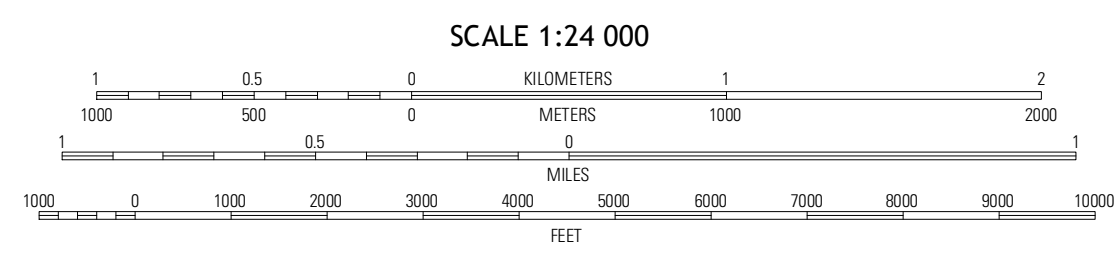
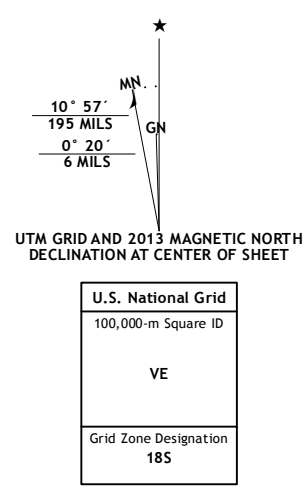
U.S. DEPARTMENT OF THE INTERIOR  
U. S. GEOLOGICAL SURVEY



PEA ISLAND OE W QUADRANGLE  
NORTH CAROLINA-DARE CO.  
7.5-MINUTE SERIES



Produced by the United States Geological Survey  
North American Datum of 1983 (NAD83)  
World Geodetic System of 1984 (WGS84). Projection and  
1 000-meter grid: Universal Transverse Mercator, Zone 18S  
10 000-foot ticks: North Carolina Coordinate System of 1983

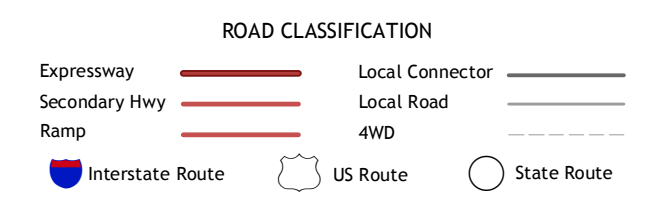


CONTOUR INTERVAL 5 FEET  
NORTH AMERICAN VERTICAL DATUM OF 1988  
This map was produced to conform with the  
National Geospatial Program US Topo Product Standard, 2011.  
A metadata file associated with this product is draft version 0.6.11



QUADRANGLE LOCATION

|                       |                 |            |
|-----------------------|-----------------|------------|
| Wanchese              | Oregon Inlet    |            |
| Stumpy Point          | Pea Island OE W | Pea Island |
| Loag Shoal Point OE E | Rodanthe OE W   | Rodanthe   |



PEA ISLAND OE W, NC  
2013

ADJOINING 7.5 QUADRANGLES