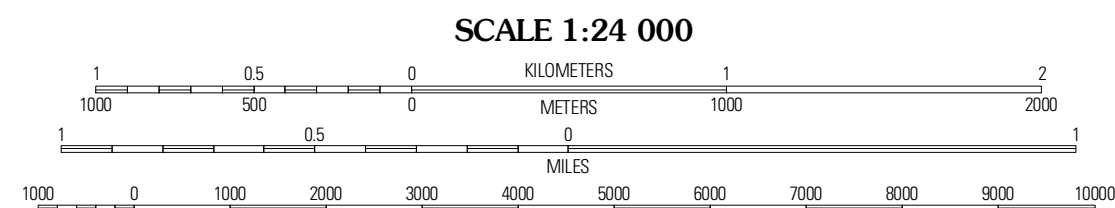
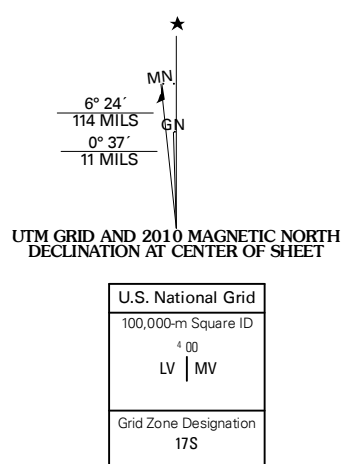


Produced by the United States Geological Survey  
North American Datum of 1983 (NAD83)  
Roads: 2006-2010 Tele Atlas  
Projection and  
1 000-meter grid: Universal Transverse Mercator, Zone 17S  
10 000-foot ticks: North Carolina Coordinate System of 1983

Imagery: NAIP, June 2008  
Roads: 2006-2010 Tele Atlas  
Names: GNS, 2008  
Hydrography: National Hydrography Dataset, 2008  
Contours: National Elevation Dataset, 2008



CONTOUR INTERVAL 40 FEET  
NORTH AMERICAN VERTICAL DATUM OF 1988

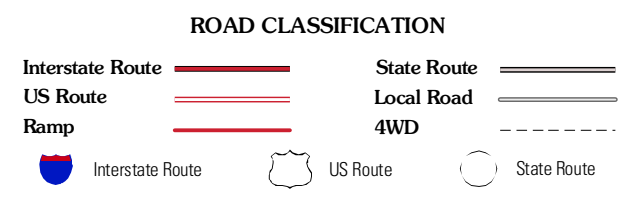
This map was produced to conform with version 0.5.10 of the draft USGS Standards for 7.5-Minute Quadrangle Maps. A metadata file associated with this product is draft version 0.5.11



QUADRANGLE LOCATION

Lake Lure	Shingle Hollow	Rutherford North
Mill Spring	Pea Ridge	Rutherford South
Landrum	Fingerville West	Fingerville East

ADJOINING 7.5' QUADRANGLES



PEA RIDGE, NC  
2010