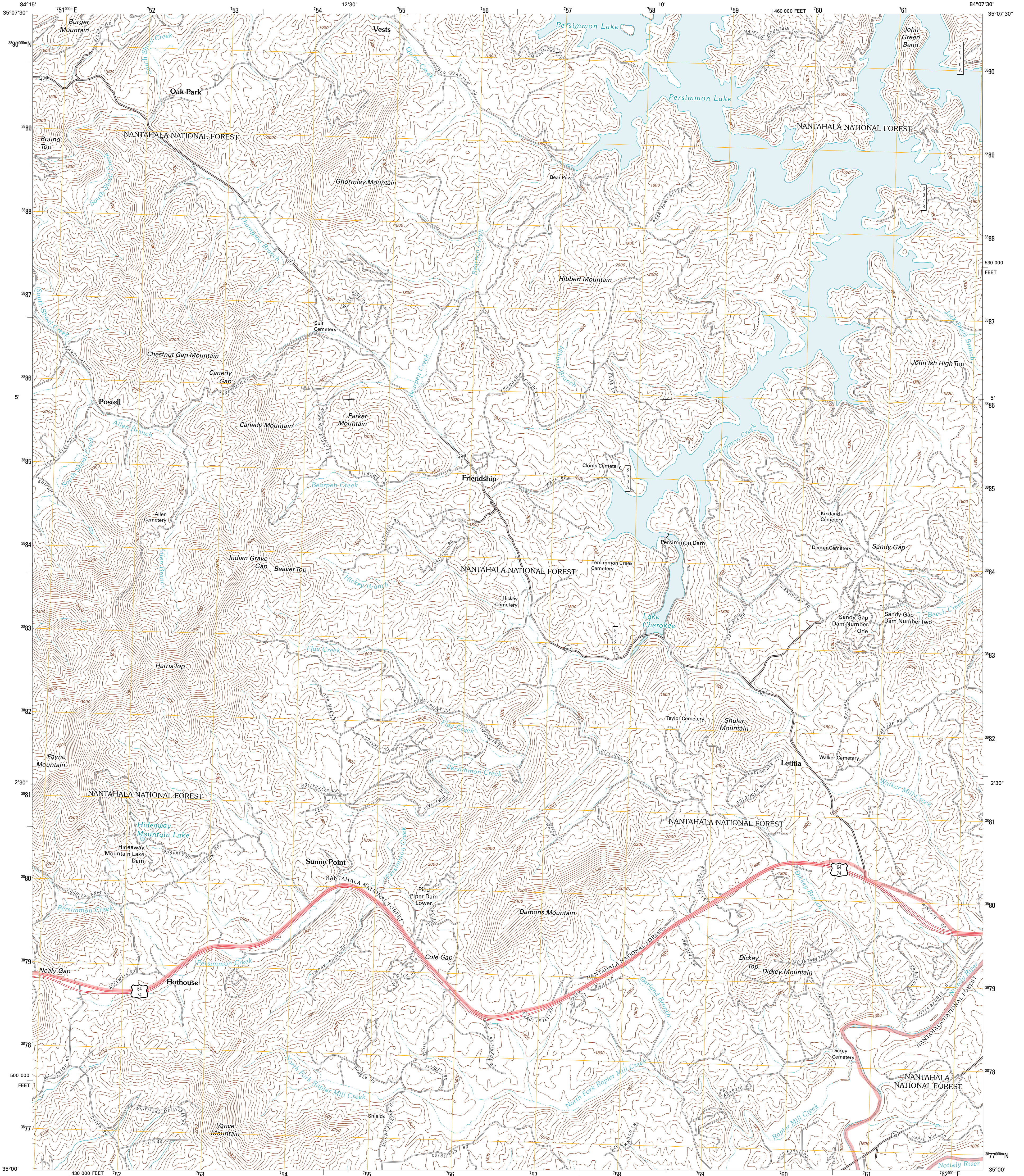




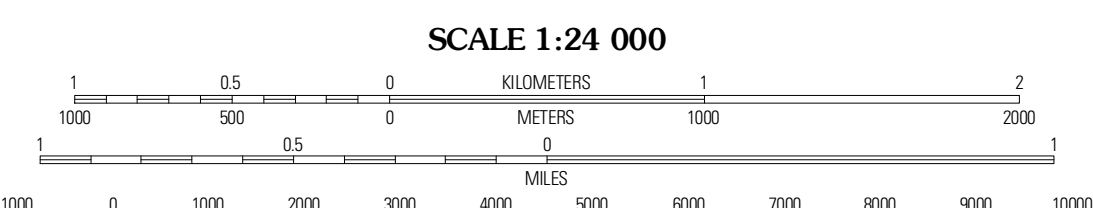

U.S. DEPARTMENT OF THE INTERIOR
U. S. GEOLOGICAL SURVEY



PERSIMMON CREEK QUADRANGLE
NORTH CAROLINA
7.5-MINUTE SERIES



Produced by the United States Geological Survey
North American Datum of 1983 (NAD83)
World Geospatial System of 1984 (WGS84). Projection and
1 000-meter grid. Universal Transverse Mercator, Zone 16S
10 000-foot ticks: North Carolina Coordinate System of 1983



ROAD CLASSIFICATION

- Interstate Route
- US Route
- State Route
- Local Road
- 4WD
- FS Primary Route
- FS Passenger Route
- FS High Clearance Route

QUADRANGLE LOCATION

Farmer	Unaka	McDaniel Bald
Isabella	Persimmon Creek	Murphy
Mineral Bluff	Calhoun	Notley Dam

ADJOINING 7.5 QUADRANGLES

Check with local Forest Service unit for current travel conditions and restrictions.

Imagery: N/AIP, September 2009
Roads: ©2006-2010 Tele Atlas
Roads within US Forest Service Lands: FSTopo Data with limited Forest Service updates, 2009
Names: ©2009 National Geographic Society
Hydrography: National Hydrography Dataset, 2009
Contours: National Elevation Dataset, 2008

CONTOUR INTERVAL 40 FEET
NORTH AMERICAN VERTICAL DATUM OF 1988

This map was produced to conform with version 0.5.10 of the draft USGS Standards for 7.5-Minute Quadrangle Maps. A metadata file associated with this product is draft version 0.5.12

PERSIMMON CREEK, NC
2011