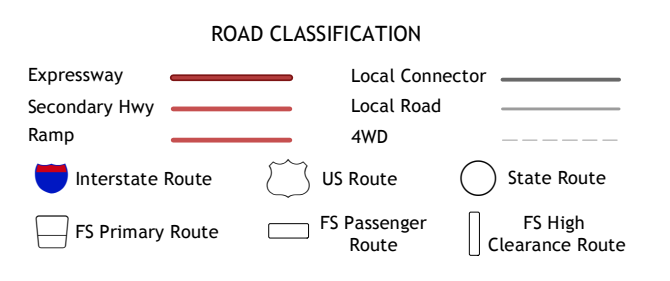
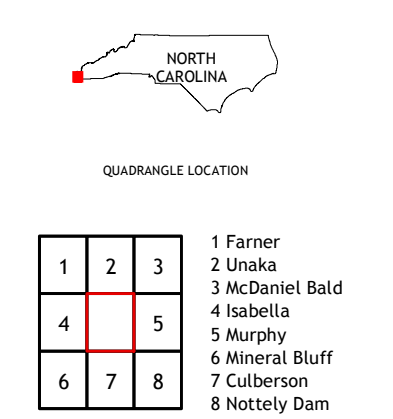
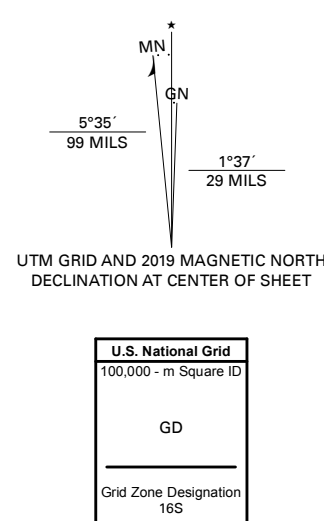


Produced by the United States Geological Survey
North American Datum of 1983 (NAD83)
World Geodetic System of 1984 (WGS84). Projection and 1 000-meter grid: Universal Transverse Mercator, Zone 16S
This map is not a legal document. Boundaries may be generalized for this map scale. Private lands within government reservations may not be shown. Obtain permission before entering private lands.



ADJOINING QUADRANGLES

1	2	3
4	5	6
7	8	

1 Farmer
2 Unaka
3 McDaniel Bald
4 Isabella
5 Murphy
6 Mineral Bluff
7 Culberson
8 Nottety Dam

Check with local Forest Service unit for current travel conditions and restrictions.
PERSIMMON CREEK, NC
2019

