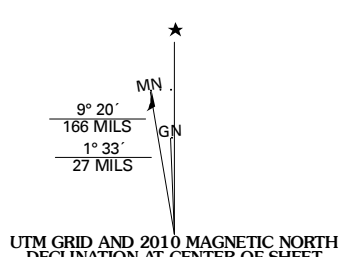
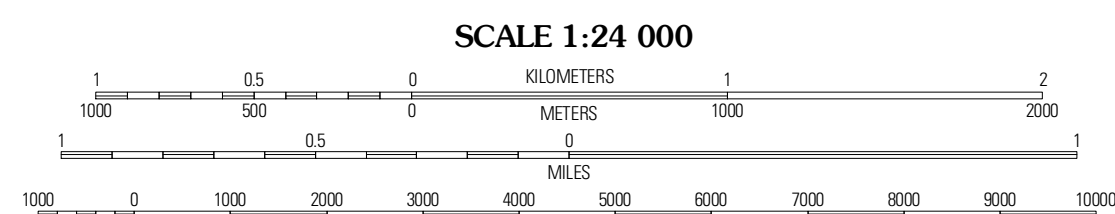




Produced by the United States Geological Survey
North American Datum of 1983 (NAD83)
Roads: ©2006-2010 Tele Atlas
Names: ©2006-2010 Tele Atlas
Hydrography: National Hydrography Dataset, 2008
Contours: National Elevation Dataset, 2008



U.S. National Grid
100,000m Square ID
TD
Grid Zone Designation
18S

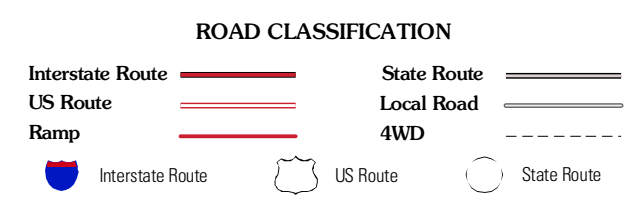


CONTOUR INTERVAL 5 FEET
NORTH AMERICAN VERTICAL DATUM OF 1988
This map was produced to conform with version 0.5.10 of the draft USGS Standards for 7.5-Minute Quadrangle Maps. A metadata file associated with this product is draft version 0.5.11



Seven Springs	Deep Run	Bevermont
Albertson	Pink Hill	Comfort
Beulville	Peters Hill	Richlands

ADJOINING 7.5 QUADRANGLES



PINK HILL, NC
2010