

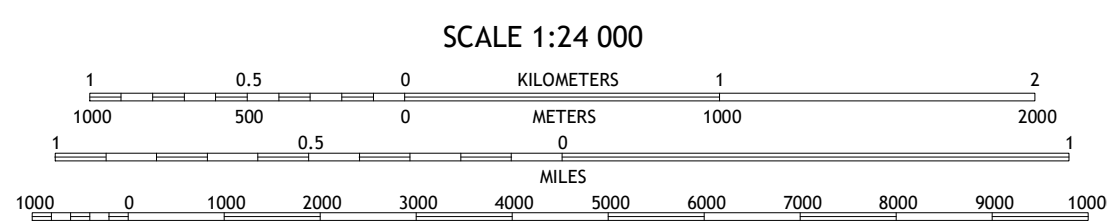
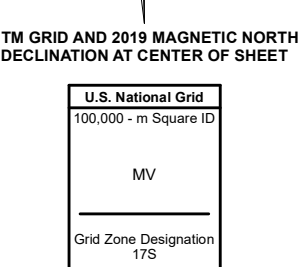
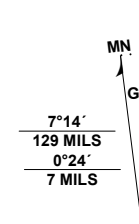


Produced by the United States Geological Survey

North American Datum of 1983 (NAD83) World Geodetic System of 1984 (WGS84) Projection and 1 000-meter grid/Universal Transverse Mercator, Zone 17S

This map is not a legal document. Boundaries may be generalized for this map scale. Private lands within government reservations may not be shown. Obtain permission before entering private lands.

Imagery: N.A.I.P., September 2020 - September 2020 U.S. Census Bureau, 2016 Names: GNS, 1980 - 2022 Hydrography: National Hydrography Dataset, 2005 - 2018 Contours: National Elevation Dataset, 2022 Boundaries: Multiple sources; see metadata file 2019 - 2021 Wetlands: FWS National Wetlands Inventory Not Available



SCALE 1:24 000 CONTOUR INTERVAL 20 FEET NORTH AMERICAN VERTICAL DATUM OF 1988

This map was produced to conform with the National Geospatial Program US Topo Product Standard.



QUADRANGLE LOCATION

Table with 3 columns and 3 rows showing adjoining quadrangles: 1 Dysartsville, 2 Benn Knob, 3 Casar, 4 Sunshine, 5 Lawndale, 6 Forest City, 7 Boiling Springs North, 8 Shelby

