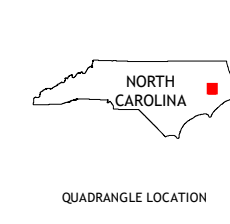
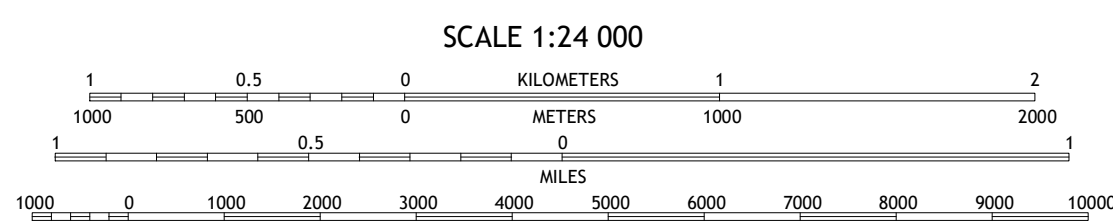
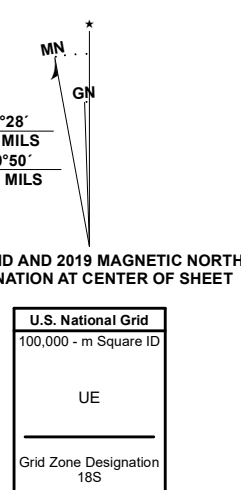


**Produced by the United States Geological Survey**  
 North American Datum of 1983 (NAD83)  
 World Geodetic System of 1984 (WGS84), Projection and 1 000-meter grid/Universal Transverse Mercator, Zone 18S  
 This map is not a legal document. Boundaries may be generalized for this map scale. Private lands within government reservations may not be shown. Obtain permission before entering private lands.  
 Imagery.....NAIP, September 2020 - October 2020  
 Roads.....U.S. Census Bureau, 2016  
 Names.....GNIS, 1980 - 2022  
 Hydrography.....National Hydrography Dataset, 2004 - 2018  
 Contours.....National Elevation Dataset, 2015 - 2015  
 Boundaries.....Multiple sources; see metadata file 2019 - 2021  
 Wetlands.....FWS National Wetlands Inventory Not Available



1	2	3
4	5	6
7	8	

ADJOINING QUADRANGLES

