

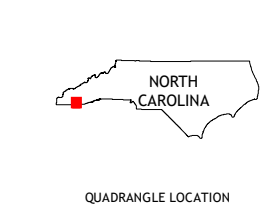
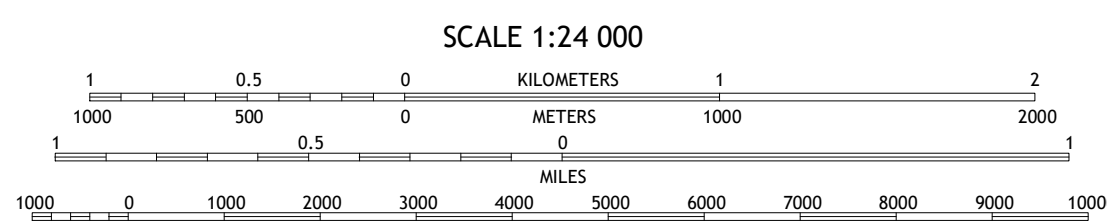
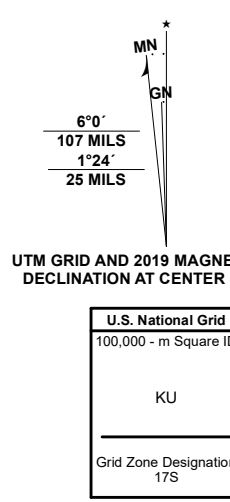
Produced by the United States Geological Survey

North American Datum of 1983 (NAD83) World Geodetic System of 1984 (WGS84) Projection and 1 000-meter grid/Universal Transverse Mercator, Zone 17S

This map is not a legal document. Boundaries may be generalized for this map scale. Private lands within government reservations may not be shown. Obtain permission before entering private lands.

Imagery: NAIP, October 2020 - October 2020 U.S. Census Bureau, 2016 Roads within US Forest Service lands with limited Forest Service updates, 2016

Names: GNS, 1980 - 2022 Hydrography: National Hydrography Dataset, 2002 - 2021 Contours: National Elevation Dataset, 2022 Boundaries: Multiple sources; see metadata file 2017 - 2021 Wetlands: FWS National Wetlands Inventory Not Available



QUADRANGLE LOCATION

1	2	3
4	5	6
7	8	9

ADJOINING QUADRANGLES

- 1 Wayah Bald
- 2 Franklin
- 3 Corbin Knob
- 4 Rainbow Springs
- 5 Scaly Mountain
- 6 Hightower Bald
- 7 Billard
- 8 Rabun Bald

ROAD CLASSIFICATION

Expressway	Local Connector
Secondary Hwy	Local Road
Ramp	4WD
Interstate Route	US Route
FS Primary Route	FS Passenger Route
	FS High Clearance Route

Check with local Forest Service units for current travel conditions and restrictions.

PRENTISS, NC 2022

