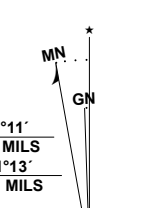


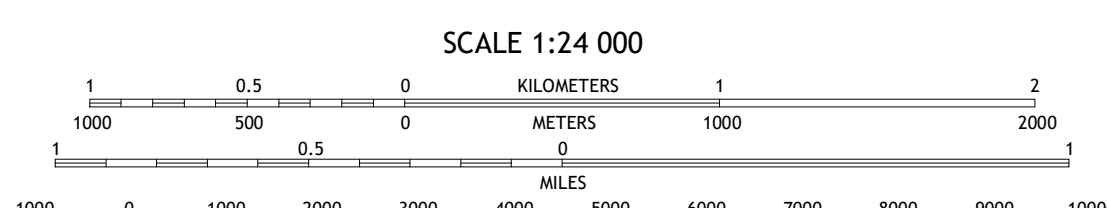

**Produced by the United States Geological Survey**

North American Datum of 1983 (NAD83)  
World Geodetic System of 1984 (WGS84), Projection and  
1 000-meter grid/Universal Transverse Mercator, Zone 18S  
This map is not a legal document. Boundaries may be  
generalized for this map scale. Private lands within government  
reservations may not be shown. Obtain permission before  
entering private lands.

Imagery.....NAIP, September 2020 - September 2020  
Roads.....U.S. Census Bureau, 2016  
Names.....GNS, 1980 - 2022  
Hydrography.....National Hydrography Dataset, 2007 - 2018  
Contours.....National Elevation Dataset, 2015  
Boundaries.....Multiple sources; see metadata file 2019 - 2021  
Wetlands.....FWS National Wetlands Inventory Not Available



UTM GRID AND 2019 MAGNETIC NORTH  
DECLINATION AT CENTER OF SHEET



CONTOUR INTERVAL 5 FEET  
NORTH AMERICAN VERTICAL DATUM OF 1988  
This map was produced to conform with the  
National Geospatial Program US Topo Product Standard.

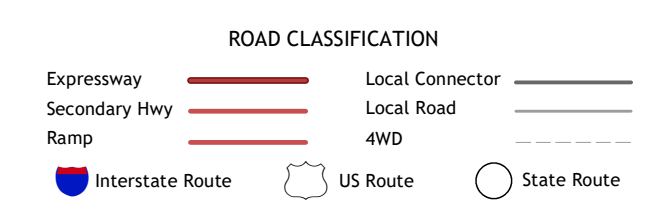


QUADRANGLE LOCATION

1	2	3
4	5	6
7	8	

ADJOINING QUADRANGLES

- 1 Lewiston Woodville
- 2 Republican
- 3 Windsor North
- 4 Hamilton
- 5 Windsor South
- 6 Robersonville East
- 7 Williamston
- 8 Jamesville



**QUITSNA, NC**  
2022

