

Produced by the United States Geological Survey
North American Datum of 1983 (NAD83)
World Geodetic System of 1984 (WGS84)
Projection and 1000-meter grid: Universal Transverse Mercator, Zone 17S
10 000-foot ticks: North Carolina Coordinate System of 1983
This map is not a legal document. Boundaries may be generalized for this map scale. Private lands within government reservations may not be shown. Obtain permission before entering private lands.
Imagery: NAIP, July 2014
Roads: U.S. Census Bureau, 2015 - 2016
Names: GNIS, 2016
Hydrography: National Hydrography Dataset, 2014
Contours: National Elevation Dataset, 2008
Boundaries: Multiple sources; see metadata file 1972 - 2016
Wetlands: FWS National Wetlands Inventory 1977 - 2014

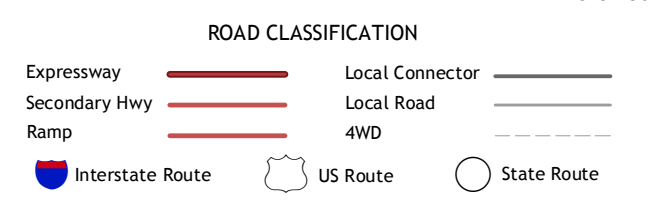
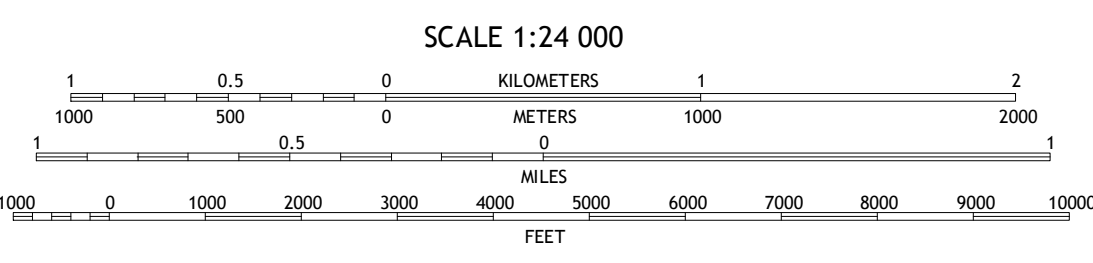
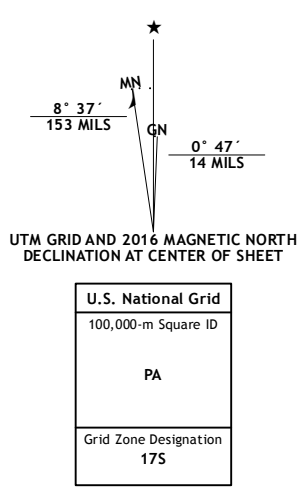


Table with 2 columns: ADJOINING QUADRANGLES (1-8) and corresponding location names: 1 Southwest Eden, 2 Southeast Eden, 3 Ruffin, 4 Bethany, 5 Williamsburg, 6 Lake Brandt, 7 Browns Summit, 8 Ossipee.

REIDSVILLE, NC 2016

