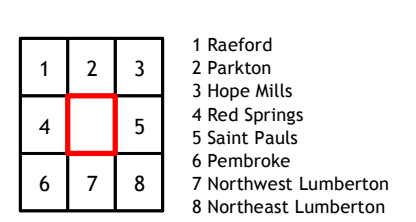
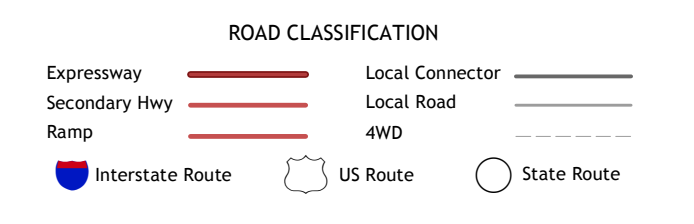
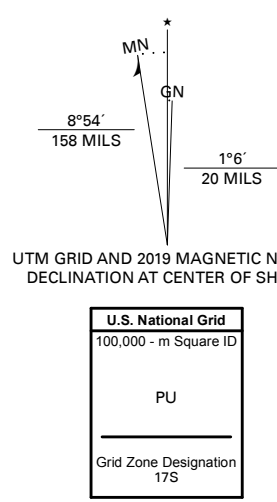


Produced by the United States Geological Survey

North American Datum of 1983 (NAD83) World Geodetic System of 1984 (WGS84) Projection and 1 000-meter grid/Universal Transverse Mercator, Zone 17S This map is not a legal document. Boundaries may be generalized for this map scale. Private lands within government reservations may not be shown. Obtain permission before entering private lands.

Imagery: NAIP, July 2016 - November 2016 U.S. Census Bureau, 2016 Names: GNS, 1980 - 2019 Hydrography: National Hydrography Dataset, 1989 - 2018 Contours: National Elevation Dataset, 2008 Boundaries: Multiple sources; see metadata file 2017 - 2018 Wetlands: FWS National Wetlands Inventory 1983



RENNERT, NC 2019

