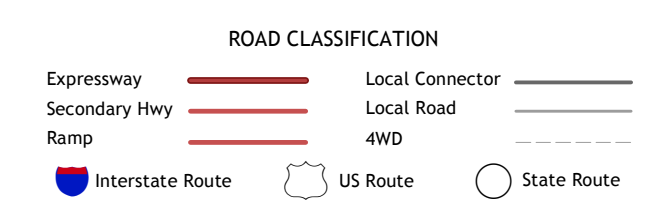
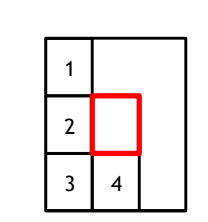
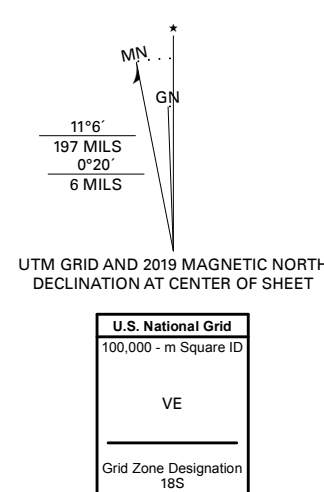


Produced by the United States Geological Survey
North American Datum of 1983 (NAD83)
World Geodetic System of 1984 (WGS84). Projection and 1 000-meter grid: Universal Transverse Mercator, Zone 18S
This map is not a legal document. Boundaries may be generalized for this map scale. Private lands within government reservations may not be shown. Obtain permission before entering private lands.
Imagery: N.A.I.P., June 2016 - November 2016
Roads: U.S. Census Bureau, 2016
Names: GNS, 1980 - 2018
Hydrography: National Hydrography Dataset, 1989 - 2018
Contours: National Elevation Dataset, 2015
Boundaries: Multiple sources; see metadata file 2017 - 2018
Wetlands: FWS National Wetlands Inventory 1998 - 2010



- 1 Kitty Hawk
- 2 Manteo
- 3 Wanchese
- 4 Oregon Inlet

