

Produced by the United States Geological Survey

North American Datum of 1983 (NAD83) World Geodetic System of 1984 (WGS84) Projection and 1000-meter grid/Universal Transverse Mercator, Zone 17S

This map is not a legal document. Boundaries may be generalized for this map scale. Private lands within government reservations may not be shown. Obtain permission before entering private lands.

Imagery: NAIP, May 2020 - July 2020; Roads: U.S. Census Bureau, 2016; Names: GNS, 1980-2022; Hydrography: National Hydrography Dataset, 2002-2018; Contours: National Elevation Dataset, 2008; Boundaries: Multiple sources; see metadata file 2019-2021; Wetlands: FWS National Wetlands Inventory Not Available

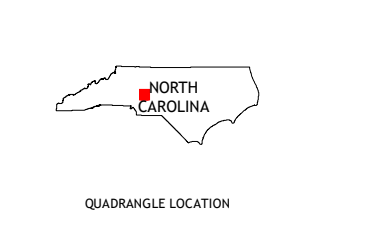
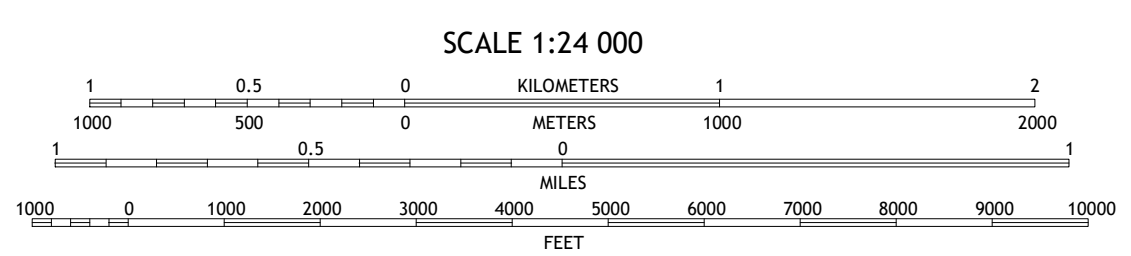
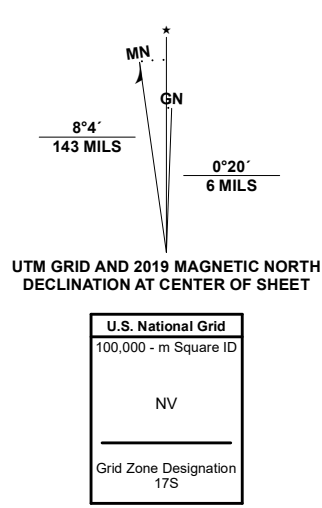


Table with 3 columns and 3 rows showing adjacent quadrangles: 1 Rowan Mills, 2 Salisbury, 3 Southmont, 4 China Grove, 5 Gold Hill, 6 Concord, 7 Mount Pleasant, 8 Richfield

