



Produced by the United States Geological Survey

North American Datum of 1983 (NAD83) World Geodetic System of 1984 (WGS84) Projection and 1000-meter grid/Universal Transverse Mercator, Zone 17S

This map is not a legal document. Boundaries may be generalized for this map scale. Private lands within government reservations may not be shown. Obtain permission before entering private lands.

Imagery: N.A.I.P. September 2020 - October 2020 Roads: U.S. Census Bureau, 2016 Data within US Forest Service Lands with limited Forest Service updates, 2016

Names: National Hydrography Dataset, 2003 - 2021 Contours: National Elevation Dataset, 2022 Boundaries: Multiple sources; see metadata file 2017 - 2021 Wetlands: FWS National Wetlands Inventory Not Available

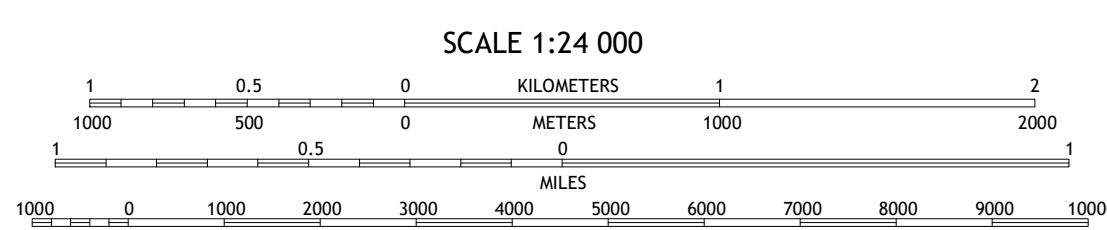
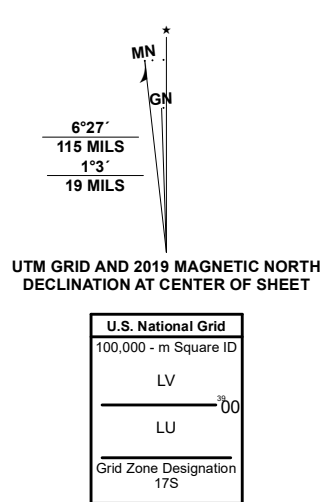
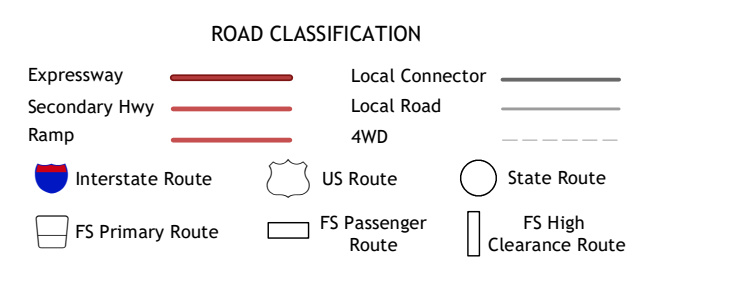


Table with 3 columns and 3 rows showing adjacent quadrangles: 1 Sam Knob, 2 Shining Rock, 3 Pisgah Forest, 4 Lake Toxaway, 5 Brevard, 6 Reid, 7 Eastatone Gap, 8 Table Rock



Check with local Forest Service units for current travel conditions and restrictions.

ROSMAN, NC 2022

