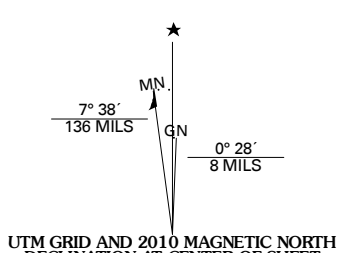
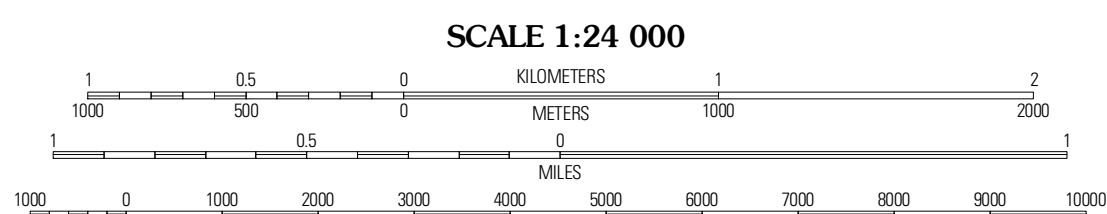




Produced by the United States Geological Survey
North American Datum of 1983 (NAD83)
©2006-2010 Title Atlas
World Geodetic System of 1984 (WGS84), Projection and
1 000-meter grid: Universal Transverse Mercator, Zone 17S
10 000-foot ticks: North Carolina Coordinate System of 1983



U.S. National Grid 100,000m Square ID
NU
Grid Zone Designation 17S



CONTOUR INTERVAL 10 FEET
NORTH AMERICAN VERTICAL DATUM OF 1988

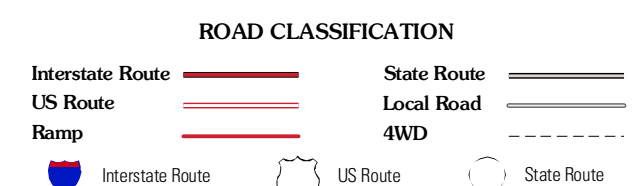
This map was produced to conform with version 0.5.10 of the
draft USGS Standards for 7.5-Minute Quadrangle Maps.
A metadata file associated with this product is draft version 0.5.11



QUADRANGLE LOCATION

Clew Branch	Polkton	Ansonville
Marshall	Russellville	Wadesboro
Hornsboro	Mount Croghan	Maren West

ADJOINING 7.5 QUADRANGLES



RUSSELLVILLE, NC
2010