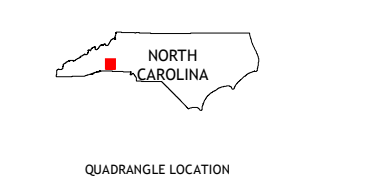
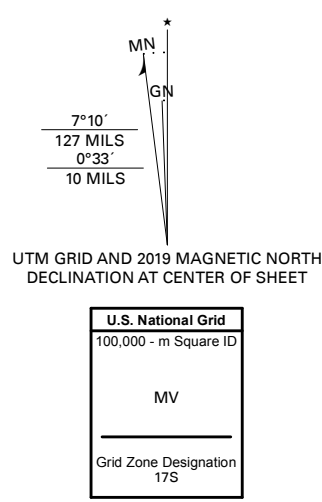
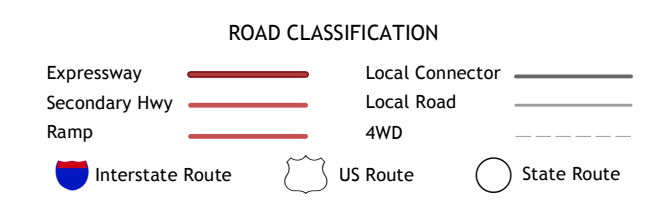




Produced by the United States Geological Survey North American Datum of 1983 (NAD83) World Geodetic System of 1984 (WGS84) Projection and 1 000-meter grid/Universal Transverse Mercator, Zone 17S This map is not a legal document. Boundaries and generalizations for this map scale. Private lands within government reservations may not be shown. Obtain permission before entering private lands.



ADJOINING QUADRANGLES table with 3x3 grid of numbers 1-9.



- 1 Sugar Hill 2 Glenwood 3 Dyrastville 4 Shingle Hollow 5 Sunline 6 Pea Ridge 7 Rutherfordton South 8 Forest City

