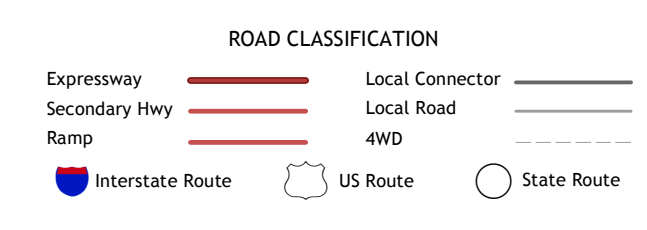
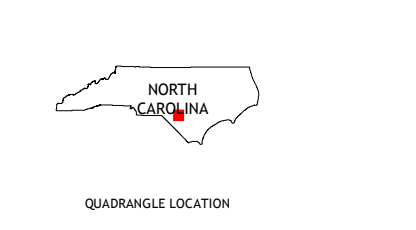



Produced by the United States Geological Survey  
North American Datum of 1983 (NAD83)  
World Geodetic System of 1984 (WGS84). Projection and 1 000-meter grid: Universal Transverse Mercator, Zone 17S  
This map is not a legal document. Boundaries may be generalized for this map scale. Private lands within government reservations may not be shown. Obtain permission before entering private lands.  
Imagery: NAIP, July 2016 - November 2016  
Roads: U.S. Census Bureau, 2016  
Names: GNS, 1980 - 2018  
Hydrography: National Hydrography Dataset, 1989 - 2018  
Contours: National Elevation Dataset, 2008  
Boundaries: Multiple sources; see metadata file 2017 - 2018  
Wetlands: FWS National Wetlands Inventory 1983



ADJOINING QUADRANGLES

1	2	3
4	5	6
7	8	

1 Parkton  
2 Hope Mills  
3 Cedar Creek  
4 Reimert  
5 Duart  
6 Northwest Lumberton  
7 Northeast Lumberton  
8 Tar Heel

