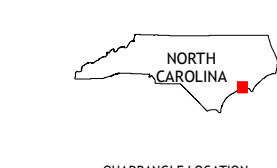
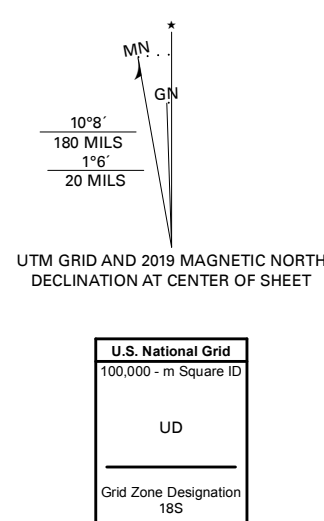
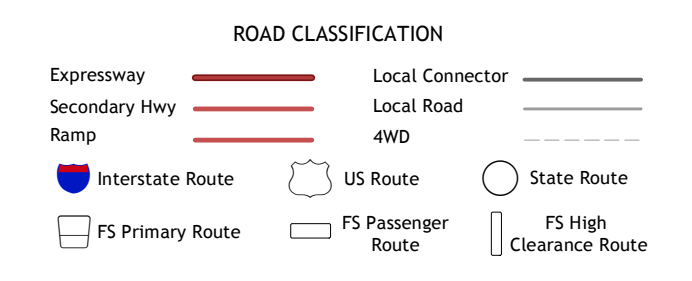


Produced by the United States Geological Survey North American Datum of 1983 (NAD83) World Geodetic System of 1984 (WGS84) Projection and 1 000-meter grid/Universal Transverse Mercator, Zone 18S This map is not a legal document. Boundaries may be generalized for this map scale. Private lands within government reservations may not be shown. Obtain permission before entering private lands.



ADJOINING QUADRANGLES table with 5 cells containing numbers 1-5 and corresponding place names: 1 Hadnot Creek, 2 Masontown, 3 Newport, 4 Swansboro, 5 Mansfield.



Check with local Forest Service unit for current travel conditions and restrictions.

SALTER PATH, NC 2019

