



Produced by the United States Geological Survey

North American Datum of 1983 (NAD83) World Geodetic System of 1984 (WGS84) Projection and 1 000-meter grid/Universal Transverse Mercator, Zone 18S This map is not a legal document. Boundaries may be generalized for this map scale. Private lands within government reservations may not be shown. Obtain permission before entering private lands.

Imagery.....NAIP, September 2016 - November 2016
Roads.....U.S. Census Bureau, 2016
Names.....GNS, 1980 - 2018
Hydrography.....National Hydrography Dataset, 1899 - 2018
Contours.....National Elevation Dataset, 2015
Boundaries.....Multiple sources; see metadata file, 2018
Wetlands.....FWS National Wetlands Inventory 1998 - 2010

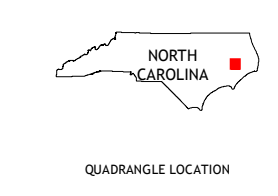
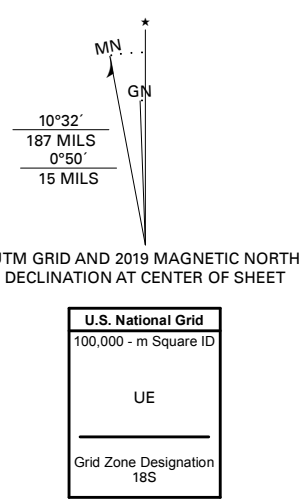
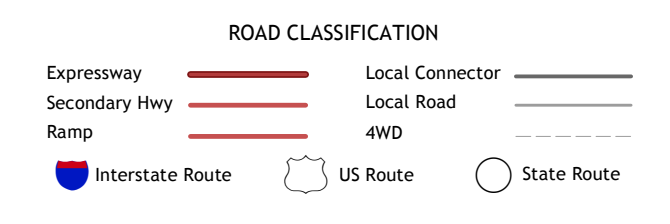


Table of adjoining quadrangles with a grid showing the current quadrangle (4,5) highlighted in red.



This map was produced to conform with the National Geospatial Program US Topo Product Standard, 2011. A metadata file associated with this product is draft version 0.6.18

