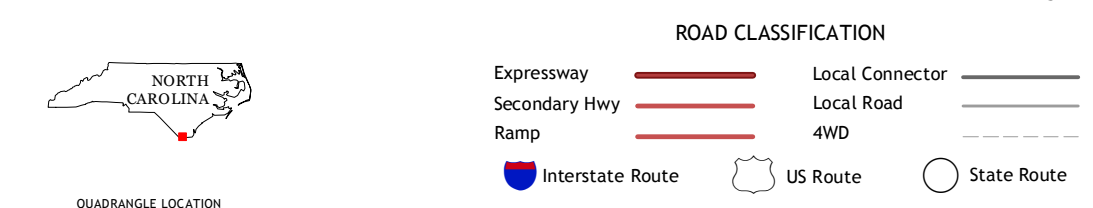
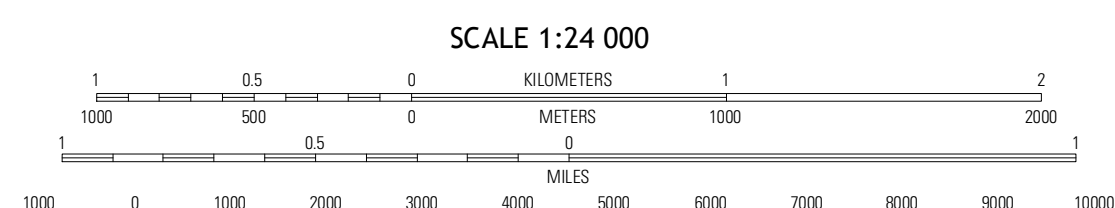
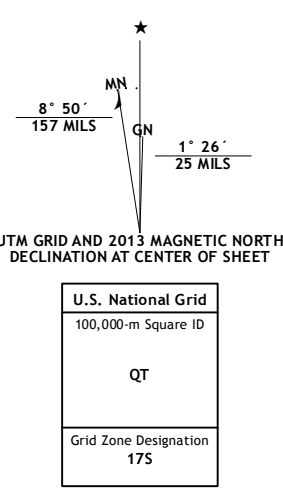




Produced by the United States Geological Survey  
North American Datum of 1983 (NAD83)  
World Geodetic System of 1984 (WGS84) Projection and  
1 000-meter grid; Universal Transverse Mercator, Zone 17S  
10 000-foot ticks; North Carolina Coordinate System of 1983



Imagery: N.A.I.P. May 2012  
Roads: ©2006-2012 TomTom  
Names: ©2006-2012 GNS, 2012  
Hydrography: National Hydrography Dataset, 2012  
Contours: National Elevation Dataset, 2008  
Boundaries: Census, IBW, BC, USGS, 1972-2012

CONTOUR INTERVAL 5 FEET  
NORTH AMERICAN VERTICAL DATUM OF 1988  
This map was produced to conform with the  
National Geospatial Program US Topo Product Standard, 2011.  
A metadata file associated with this product is draft version 0.6.11

QUADRANGLE LOCATION		
Freeland	Exum	Supply
Cabesh	Shallotte	Holden Beach
Little River	Shallotte OE S	

**SHALLOTTE, NC**  
2013

ADJOINING 7.5 QUADRANGLES