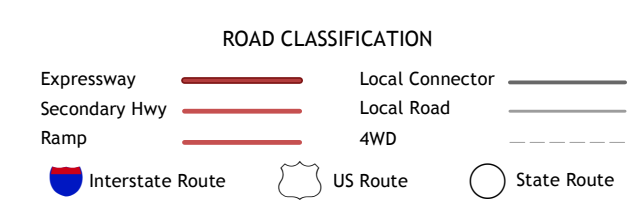
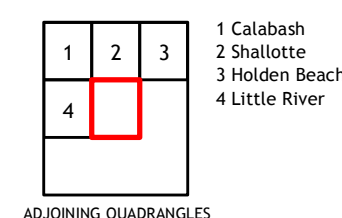
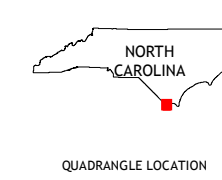
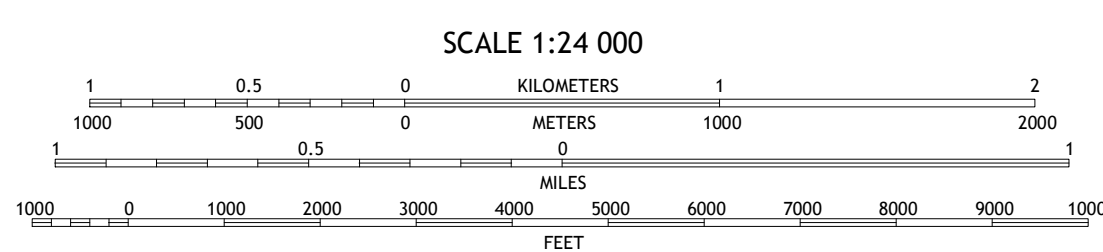
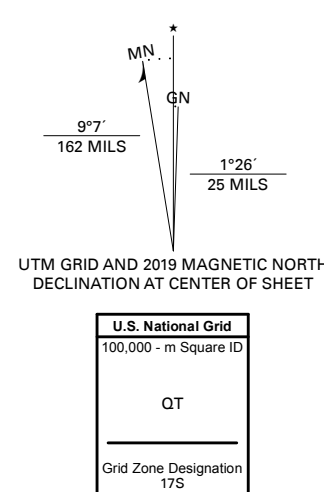


Produced by the United States Geological Survey
 North American Datum of 1983 (NAD83)
 World Geodetic System of 1984 (WGS84). Projection and
 1 000-meter grid: Universal Transverse Mercator, Zone 17S
 This map is not a legal document. Boundaries may be
 generalized for this map scale. Private lands within government
 reservations may not be shown. Obtain permission before
 entering private lands.
 Imagery:.....NAIP, June 2016 - November 2016
 Roads:.....U.S. Census Bureau, 2016
 Names:.....GNIS, 1980
 Hydrography:.....National Hydrography Dataset, 2007 - 2018
 Contours:.....National Elevation Dataset, 2008
 Boundaries:.....Multiple sources; see metadata file 2017 - 2018
 Wetlands:.....FWS National Wetlands Inventory Not Available



CONTOUR INTERVAL 5 FEET
 NORTH AMERICAN VERTICAL DATUM OF 1988
 This map was produced to conform with the
 National Geospatial Program US Topo Product Standard, 2011.
 A metadata file associated with this product is draft version 0.6.18

