
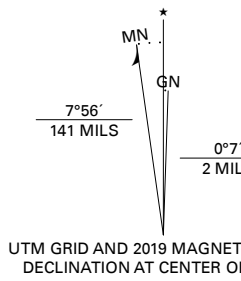


Produced by the United States Geological Survey

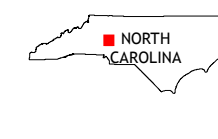
North American Datum of 1983 (NAD83) World Geodetic System of 1984 (WGS84). Projection and 1 000-meter grid: Universal Transverse Mercator, Zone 17S. This map is not a legal document. Boundaries may be generalized for this map scale. Private lands within government reservations may not be shown. Obtain permission before entering private lands.

Imagery: NAIP, May 2016 - November 2016  
Roads: U.S. Census Bureau, 2016  
Names: GNS, 1980-2016  
Hydrography: National Hydrography Dataset, 2001-2018  
Contours: National Elevation Dataset, 2008  
Boundaries: Multiple sources; see metadata file 2017-2018  
Wetlands: FWS National Wetlands Inventory 1983



CONTOUR INTERVAL 10 FEET NORTH AMERICAN DATUM OF 1988

This map was produced to conform with the National Geospatial Program US Topo Product Standard, 2011. A metadata file associated with this product is draft version 0.6.18



QUADRANGLE LOCATION

ADJOINING QUADRANGLES

1	2	3
4	5	6
7	8	

1 Statesville West  
2 Statesville East  
3 Cool Springs  
4 Troutman  
5 Cleveland  
6 Lake Norman North  
7 Mooresville  
8 Enochville

