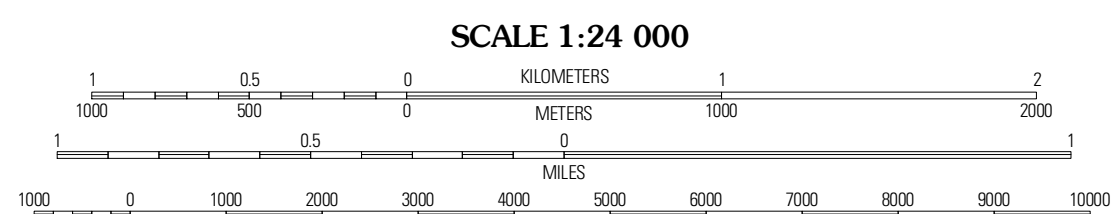
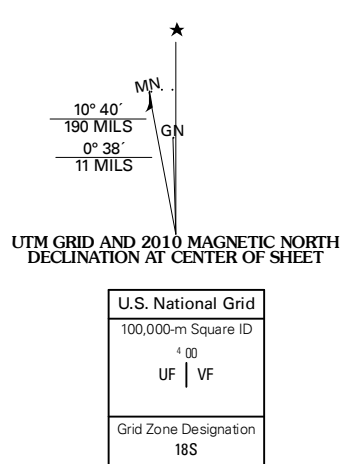




Produced by the United States Geological Survey
North American Datum of 1983 (NAD83)
©2006-2010 Tale Atlas
World Geodetic System of 1984 (WGS84), Projection and
1 000-meter grid: Universal Transverse Mercator, Zone 18S
10 000-foot ticks: North Carolina Coordinate System of 1983

Imagery: N/AIP, September 2008
Roads: ©2006-2010 Tale Atlas
Names: ©2006-2010 Tale Atlas
Hydrography: National Hydrography Dataset, 2008
Contours: National Elevation Dataset, 2008



CONTOUR INTERVAL 5 FEET
NORTH AMERICAN VERTICAL DATUM OF 1988

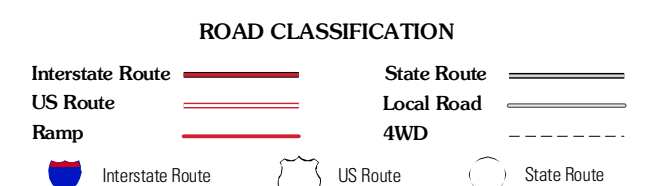
This map was produced to conform with version 0.5.10 of the draft USGS Standards for 7.5-Minute Quadrangle Maps. A metadata file associated with this product is draft version 0.5.11



QUADRANGLE LOCATION

Lumbus Corner	Carrick	Barco
Elizabeth City	Shiloh	Conjock
Weeksville	Wade Point	Camden Point

ADJOINING 7.5' QUADRANGLES



SHILOH, NC
2010