



Produced by the United States Geological Survey

North American Datum of 1983 (NAD83) World Geodetic System of 1984 (WGS84) Projection and 1 000-meter grid/Universal Transverse Mercator, Zone 17S This map is not a legal document. Boundaries within government reservations may not be shown. Obtain permission before entering private lands.

Imagery: N.A.I.P., May 2016 - November 2016 Roads: U.S. Census Bureau, 2016 Names: GNS, 1980 - 2016 Hydrography: National Hydrography Dataset, 1989 - 2018 Contours: National Elevation Dataset, 2008 Boundaries: Multiple sources; see metadata file 2017 - 2018 Wetlands: FWS National Wetlands Inventory 1984 - 1986

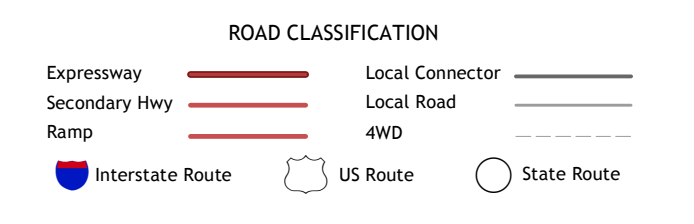
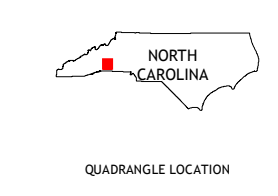
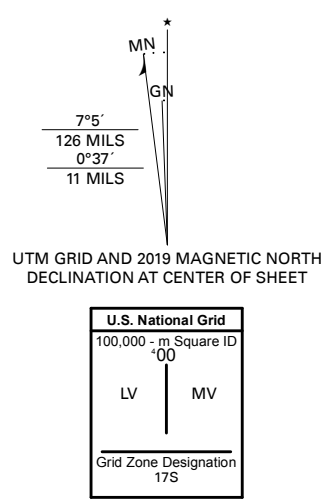


Table with 3 columns and 8 rows showing adjacent quadrangles and their names: 1 Moffitt Hill, 2 Sugar Hill, 3 Glenwood, 4 Lake Lure, 5 Rutherford North, 6 Mill Spring, 7 Pea Ridge, 8 Rutherford South.

