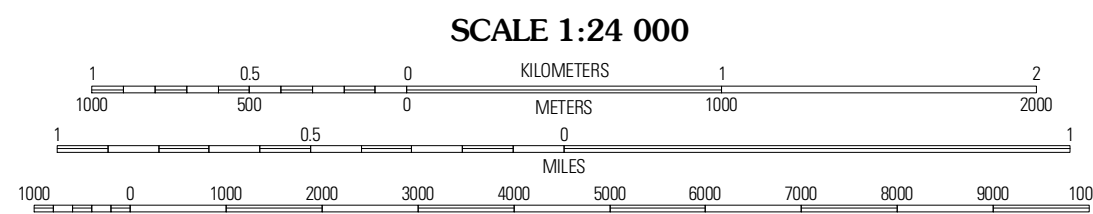
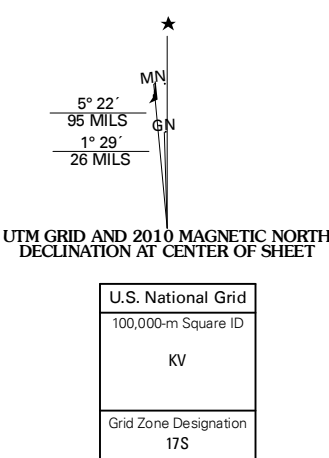


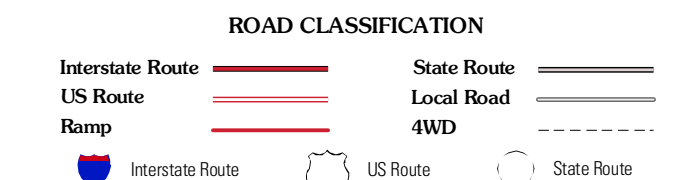
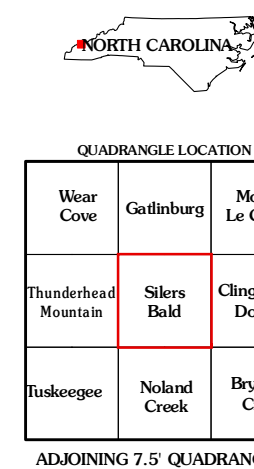


Produced by the United States Geological Survey  
North American Datum of 1983 (NAD83)  
World Geodetic System of 1984 (WGS84) Projection and  
1 000-meter grid: Universal Transverse Mercator, Zone 17S  
10 000-foot ticks: North Carolina Coordinate System of 1983  
and Tennessee Coordinate System of 1983



CONTOUR INTERVAL 40 FEET  
NORTH AMERICAN VERTICAL DATUM OF 1988

This map was produced to conform with version 0.5.10 of the  
draft USGS Standards for 7.5-Minute Quadrangle Maps.  
A metadata file associated with this product is draft version 0.5.11



QUADRANGLE LOCATION		
Wear Cove	Gallburg	Mount Le Conte
Thunderhead Mountain	Silers Bald	Clingmans Dome
Linkegee	Noland Creek	Boyon City

ADJOINING 7.5' QUADRANGLES

SILERS BALD, NC-TN  
2010