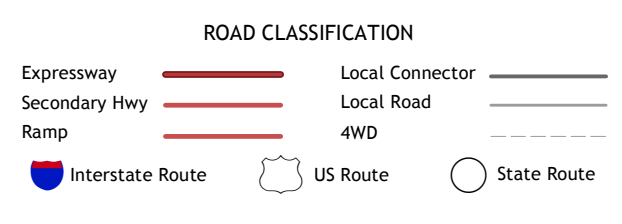
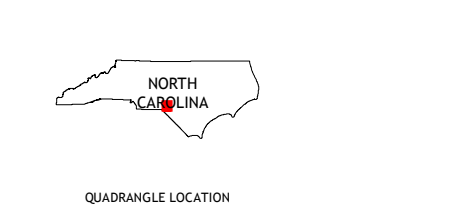
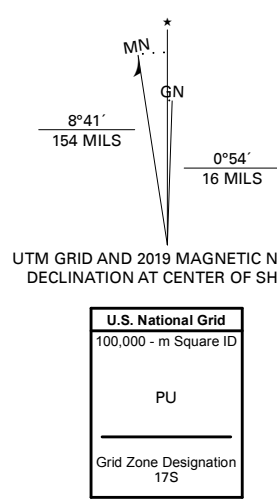


**Produced by the United States Geological Survey**  
North American Datum of 1983 (NAD83)  
World Geodetic System of 1984 (WGS84). Projection and  
1 000-meter grid: Universal Transverse Mercator, Zone 17S  
This map is not a legal document. Boundaries may be  
generalized for this map scale. Private lands within government  
reservations may not be shown. Obtain permission before  
entering private lands.

Imagery:.....NAIP, July 2016 - November 2016  
Roads:.....U.S. Census Bureau, 2016  
Names:.....GNS, 1980-2019  
Hydrography:.....National Hydrography Dataset, 1989 - 2018  
Contours:.....National Elevation Dataset, 2008  
Boundaries:.....Multiple sources; see metadata file 2017 - 2018  
Wetlands:.....FWS National Wetlands Inventory 1983



1	2	3
4	5	6
7	8	

ADJOINING QUADRANGLES

1 Hoffman  
2 Pinebluff  
3 McCain  
4 Marston  
5 Wagram  
6 Gibson  
7 Laurinburg  
8 Winkulla

**SILVER HILL, NC**  
2019

