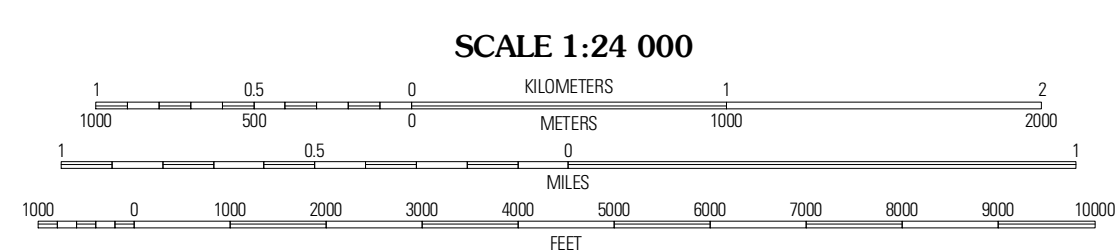


Produced by the United States Geological Survey  
North American Datum of 1983 (NAD83)  
Roads: 2006-2010 Tele Atlas  
1 000-meter grid: Universal Transverse Mercator, Zone 18S  
10 000-foot ticks: North Carolina Coordinate System of 1983

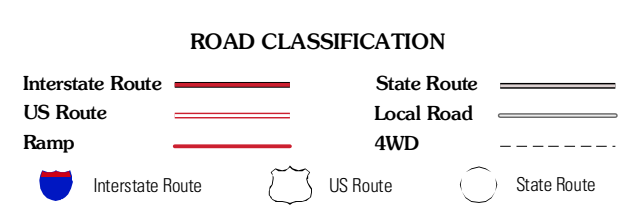
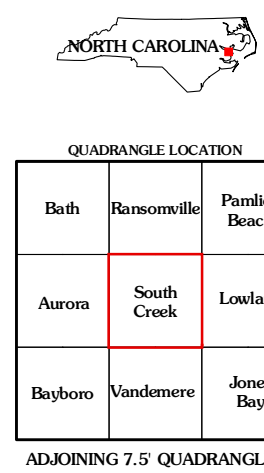
UTM GRID AND 2010 MAGNETIC NORTH DECLINATION AT CENTER OF SHEET

U.S. National Grid	18Q, 010m Square ID
UE	
Grid Zone Designation	18S



CONTOUR INTERVAL 5 FEET  
NORTH AMERICAN VERTICAL DATUM OF 1988

This map was produced to conform with version 0.5.10 of the draft USGS Standards for 7.5-Minute Quadrangle Maps. A metadata file associated with this product is draft version 0.5.11



**SOUTH CREEK, NC**  
2010