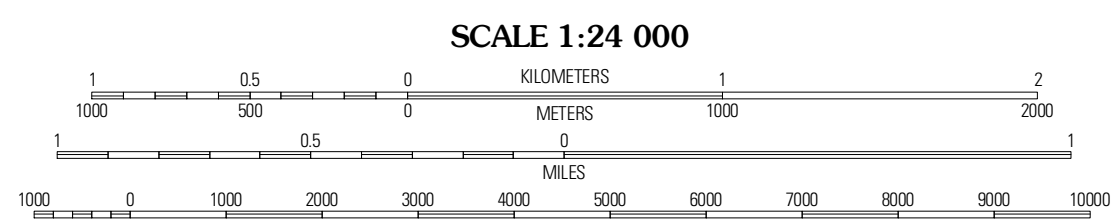
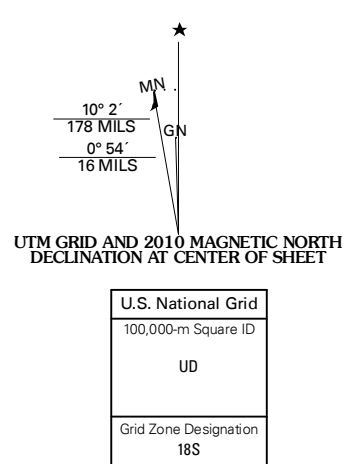




Produced by the United States Geological Survey
North American Datum of 1983 (NAD83)
Roads: ©2006-2010 Tele Atlas
World Geodetic System of 1984 (WGS84), Projection and
1 000-meter grid: Universal Transverse Mercator, Zone 18S
10 000-foot ticks: North Carolina Coordinate System of 1983

Imagery: N.A.P., October 2008
Roads: ©2006-2010 Tele Atlas
Names: GNSI, 2008
Hydrography: National Hydrography Dataset, 2008
Contours: National Elevation Dataset, 2008



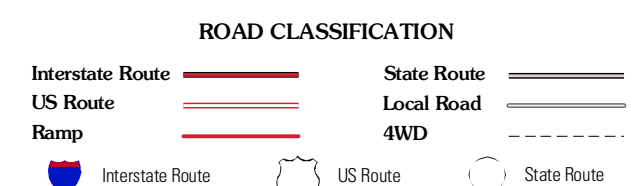
CONTOUR INTERVAL 5 FEET
NORTH AMERICAN VERTICAL DATUM OF 1988
This map was produced to conform with version 0.5.10 of the
draft USGS Standards for 7.5-Minute Quadrangle Maps.
A metadata file associated with this product is draft version 0.5.11



QUADRANGLE LOCATION

Oriental	Broad Creek	Point of Marsh
Merrimon	South River	Long Bay
Care Creek	Willston	Davis

ADJOINING 7.5 QUADRANGLES



SOUTH RIVER, NC
2010