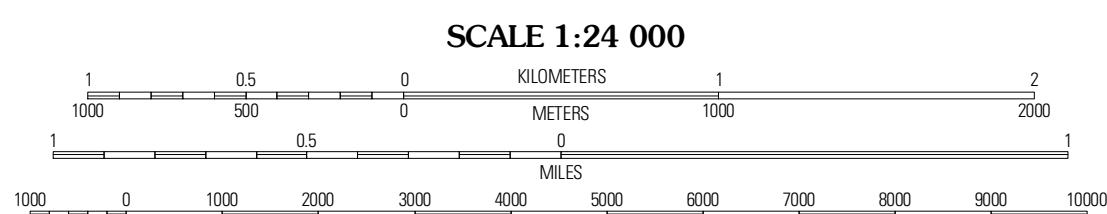
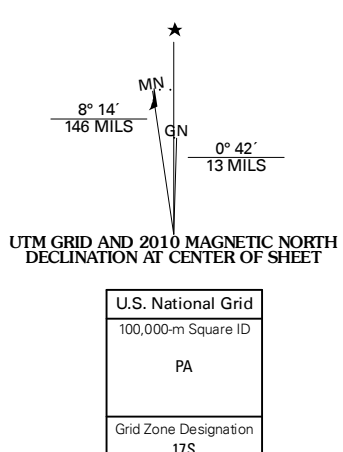




Produced by the United States Geological Survey
North American Datum of 1983 (NAD83)
Roads: ©2006-2010 Title Atlas
World Geodetic System of 1984 (WGS84). Projection and
1 000-meter grid: Universal Transverse Mercator, Zone 17S
10 000-foot ticks: North Carolina Coordinate System of 1983

Imagery: NAIP, August 2008
Roads: ©2006-2010 Title Atlas
Names: GNS, 2008
Hydrography: National Hydrography Dataset, 2008
Contours: National Elevation Dataset, 2008



CONTOUR INTERVAL 20 FEET
NORTH AMERICAN VERTICAL DATUM OF 1988

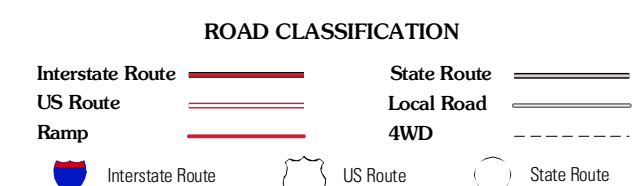
This map was produced to conform with version 0.5.10 of the
draft USGS Standards for 7.5-Minute Quadrangle Maps.
A metadata file associated with this product is draft version 0.5.11



QUADRANGLE LOCATION

Price	Northwest Eden	Northeast Eden
Mayodan	Southwest Eden	Southeast Eden
Ellaboro	Bethany	Reidsville

ADJOINING 7.5 QUADRANGLES



SOUTHWEST EDEN, NC
2010