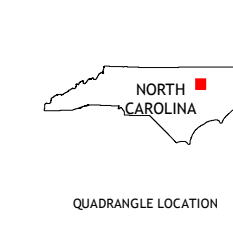
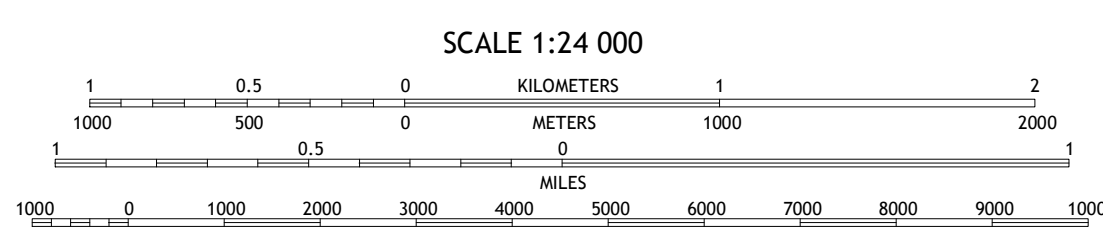
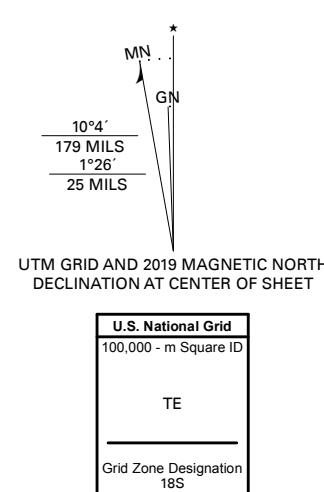


Produced by the United States Geological Survey
North American Datum of 1983 (NAD83)
World Geodetic System of 1984 (WGS84), Projection and
1 000-meter grid; Universal Transverse Mercator, Zone 18S
This map is not a legal document. Boundaries may be
generalized for this map scale. Private lands within government
reservations may not be shown. Obtain permission before
entering private lands.

Imagery:.....NAIP, May 2016 - November 2016
Roads:.....U.S. Census Bureau, 2016
Names:.....GNIS, 1980-2019
Hydrography:.....National Hydrography Dataset, 2003-2018
Contours:.....National Elevation Dataset, 2008
Boundaries:.....Multiple sources; see metadata file 2017-2018
Wetlands:.....FWS National Wetlands Inventory 1982



QUADRANGLE LOCATION

1	2	3
4	5	6
7	8	

ADJOINING QUADRANGLES

ROAD CLASSIFICATION

	Expressway		Local Connector
	Secondary Hwy		Local Road
	Ramp		4WD
	Interstate Route		US Route
			State Route