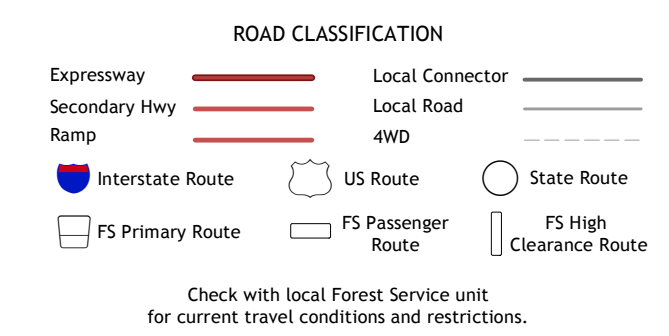
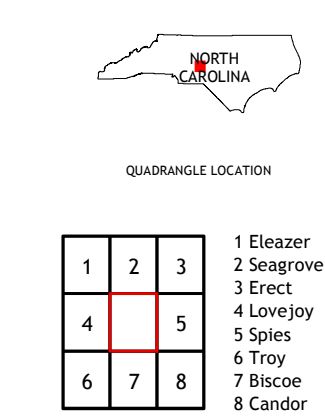
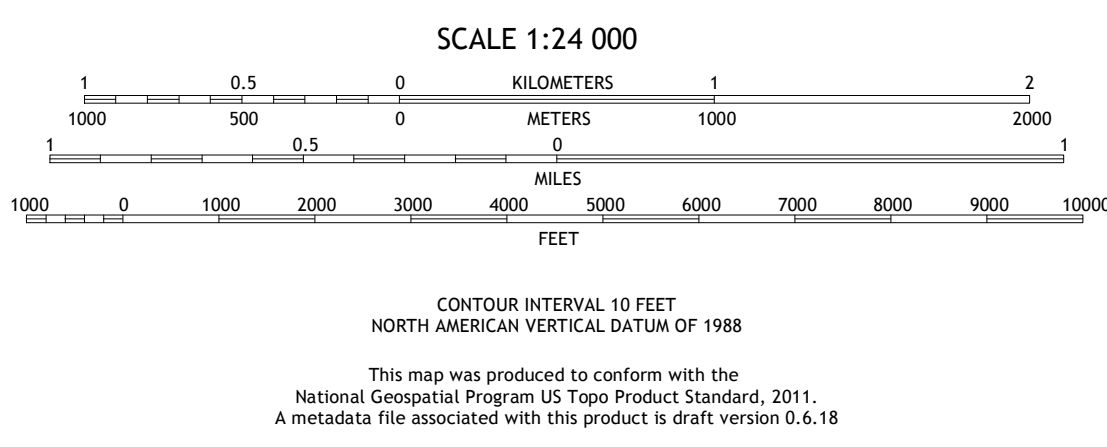
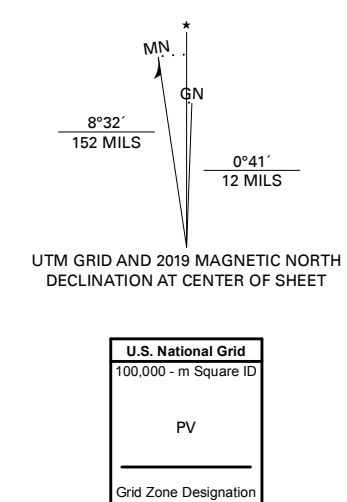


**Produced by the United States Geological Survey**  
 North American Datum of 1983 (NAD83)  
 World Geodetic System of 1984 (WGS84). Projection and 1 000-meter grid/Universal Transverse Mercator, Zone 17S  
 This map is not a legal document. Boundaries may be generalized for this map scale. Private lands within government reservations may not be shown. Obtain permission before entering private lands.

Imagery:.....N.A.P., June 2016 - November 2016  
 Roads:.....U.S. Census Bureau, 2016  
 Roads within US Forest Service Lands:.....FSTopo Data with limited Forest Service updates, 2012 - 2016  
 Names:.....GNIS, 1980 - 2019  
 Hydrography:.....National Hydrography Dataset, 2003  
 Contours:.....National Elevation Dataset, 2008  
 Boundaries:.....Multiple sources; see metadata file 2017 - 2018  
 Wetlands:.....FWS National Wetlands Inventory 1983



STAR, NC 2019

