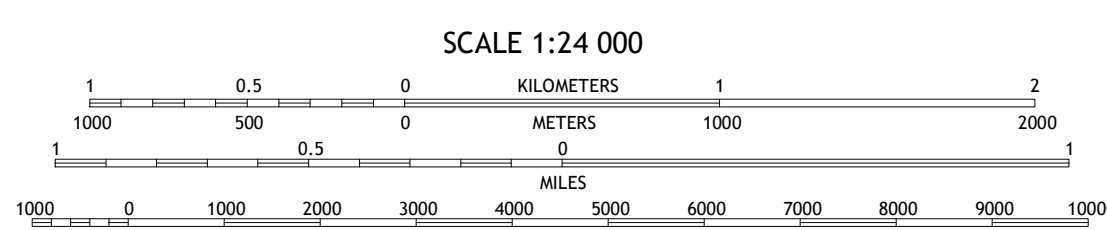

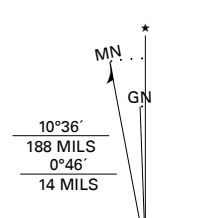


**Produced by the United States Geological Survey**

North American Datum of 1983 (NAD83)  
World Geodetic System of 1984 (WGS84), Projection and  
1 000-meter grid; Universal Transverse Mercator, Zone 18S  
This map is not a legal document. Boundaries may be  
generalized for this map scale. Private lands within government  
reservations may not be shown. Obtain permission before  
entering private lands.

Imagery	.....NAIP, September 2016 - November 2016
Roads	.....U.S. Census Bureau, 2016
Names	.....GNS, 1980 - 2019
Hydrography	.....National Hydrography Dataset, 2005 - 2018
Contours	.....National Elevation Dataset, 2015
Boundaries	.....Multiple sources; see metadata file, 2018
Wetlands	.....FWS National Wetlands Inventory 1998 - 2010



CONTOUR INTERVAL 5 FEET  
NORTH AMERICAN VERTICAL DATUM OF 1988

This map was produced to conform with the  
National Geospatial Program US Topo Product Standard, 2011.  
A metadata file associated with this product is draft version 0.6.18



1	2	3
4	5	6
7	8	

ADJOINING QUADRANGLES

- 1 Ponzer
- 2 New Lake SE
- 3 Fairfield
- 4 Saranton
- 5 New Holland
- 6 Pamlico Point
- 7 Great Island
- 8 Bluff Point

