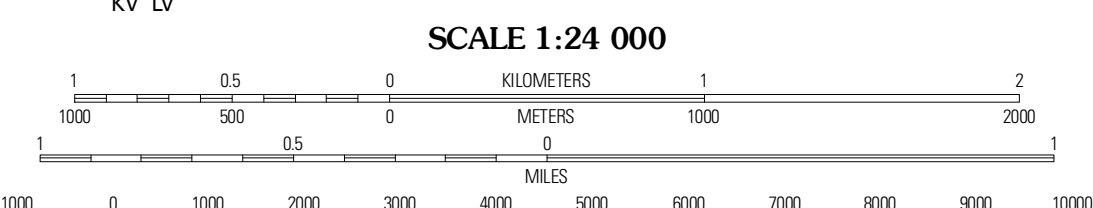
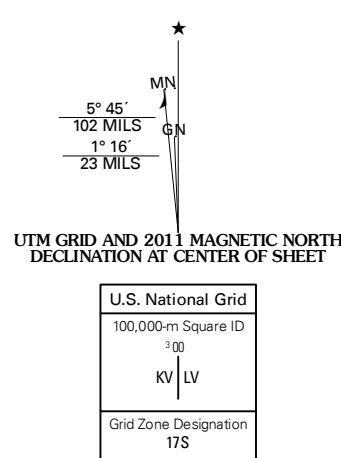
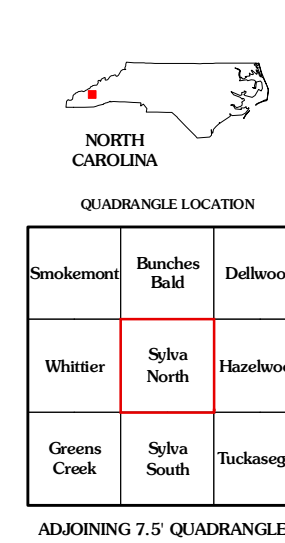


Produced by the United States Geological Survey
North American Datum of 1983 (NAD83)
World Geodetic System of 1984 (WGS84). Projection and
1 000-meter grid: Universal Transverse Mercator, Zone 17S
10 000-foot ticks: North Carolina Coordinate System of 1983

Imagery:.....NAP, October 2009
Roads:.....©2006-2010 Tele Atlas
Roads within US Forest Service Lands:.....FSTopo Data
with limited Forest Service updates, 2009
Names:.....GNIS, 2010
Hydrography:.....National Hydrography Dataset, 2009
Contours:.....National Elevation Dataset, 2008



CONTOUR INTERVAL 40 FEET
NORTH AMERICAN VERTICAL DATUM OF 1988
This map was produced to conform with version 0.5.10 of the
draft USGS Standards for 7.5-Minute Quadrangle Maps.
A metadata file associated with this product is draft version 0.5.12



ROAD CLASSIFICATION

	Interstate Route		State Route
	US Route		Local Road
	Interstate Route		4WD
	FS Primary Route		US Route
			FS Passenger Route
			FS High Clearance Route

Check with local Forest Service unit
for current travel conditions and restrictions.

SYLVA NORTH, NC
2011

QUADRANGLE LOCATION

Smoketown	Bunches Bald	Dellwood
Whittier	Sylva North	Hooswood
Greens Creek	Sylva South	Tuckasegee

ADJOINING 7.5 QUADRANGLES