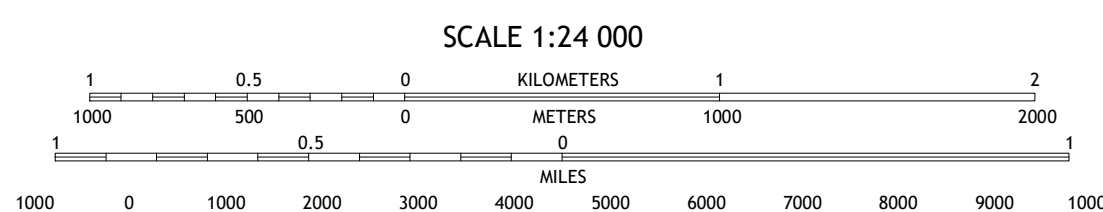

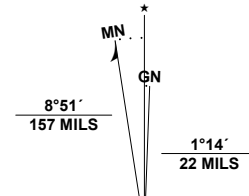


**Produced by the United States Geological Survey**

North American Datum of 1983 (NAD83)  
World Geodetic System of 1984 (WGS84), Projection and  
1 000-meter grid/Universal Transverse Mercator, Zone 17S  
This map is not a legal document. Boundaries may be  
generalized for this map scale. Private lands within government  
reservations may not be shown. Obtain permission before  
entering private lands.

Imagery.....NAIP, September 2017 - September 2020  
Roads.....U.S. Census Bureau, 2016 - 2017  
Names.....GNIS, 1980 - 2022  
Hydrography.....National Hydrography Dataset, 2007 - 2018  
Contours.....National Elevation Dataset, 2011  
Boundaries.....Multiple sources; see metadata file, 2019 - 2021  
Wetlands.....FWS National Wetlands Inventory, Not Available



CONTOUR INTERVAL 5 FEET  
NORTH AMERICAN VERTICAL DATUM OF 1988  
This map was produced to conform with the  
National Geospatial Program US Topo Product Standard.



QUADRANGLE LOCATION

1	2	3
4	5	6
7	8	

ADJOINING QUADRANGLES

ROAD CLASSIFICATION	
	Expressway
	Secondary Hwy
	Ramp
	Local Connector
	Local Road
	4WD
	US Route
	State Route

- 1 Cerro Gordo
- 2 Chadbourne
- 3 Whiteville
- 4 Tabor City West
- 5 Nankina
- 6 Loris
- 7 Goretown
- 8 Prewitt

