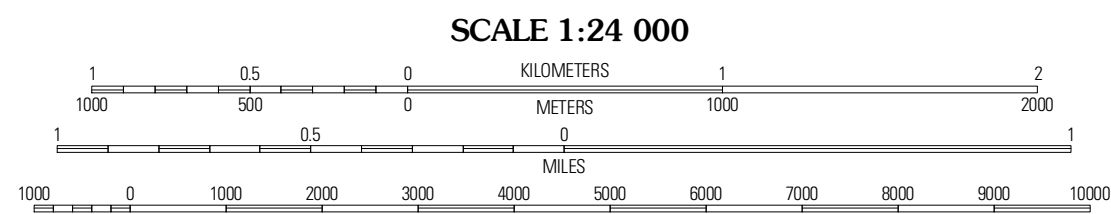





Produced by the United States Geological Survey
North American Datum of 1983 (NAD83)
Roads: ©2006-2010 Tele Atlas
Names: ©2006-2010 National Hydrography Dataset, 2008
Contours: National Elevation Dataset, 2008

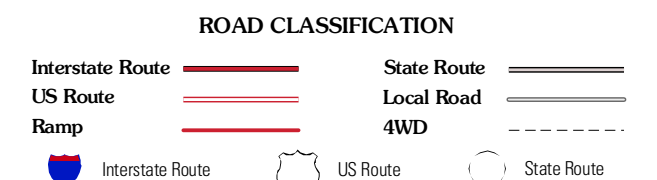


CONTOUR INTERVAL 5 FEET
NORTH AMERICAN VERTICAL DATUM OF 1988
This map was produced to conform with version 0.5.10 of the draft USGS Standards for 7.5-Minute Quadrangle Maps. A metadata file associated with this product is draft version 0.5.11



QUADRANGLE LOCATION		
Clinton North	Faison	Warsaw North
Clinton South	Turkey	Warsaw South
Ingold	DeWay	Roan Hill

ADJOINING 7.5 QUADRANGLES



TURKEY, NC
2010