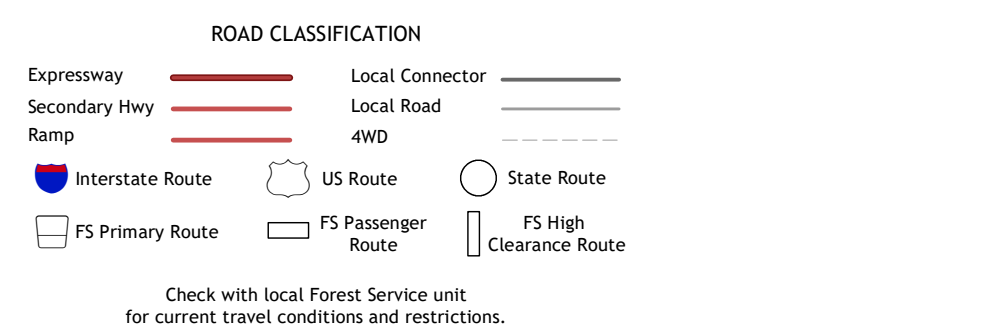
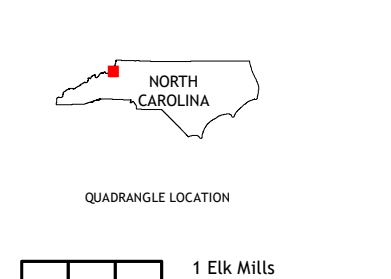
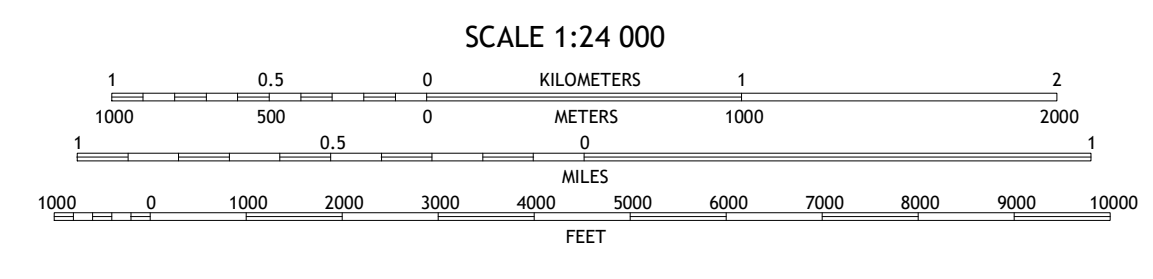
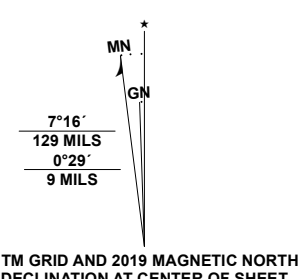


Produced by the United States Geological Survey

North American Datum of 1983 (NAD83)  
World Geodetic System of 1984 (WGS84). Projection and  
1000-meter grid/Universal Transverse Mercator, Zone 17S  
This map is not a legal document. Boundaries may be  
generalized for this map scale. Private lands within government  
reservations may not be shown. Obtain permission before  
entering private lands.

Imagery.....NAIP, September 2020 - September 2020  
Roads.....U.S. Census Bureau, 2016 - 2016  
Roads within US Forest with limited Forest Service updates, Not Available  
Names.....National Hydrography Dataset, 2002 - 2018  
Hydrography.....National Hydrography Dataset, 2002 - 2018  
Contours.....National Elevation Dataset, 2022  
Boundaries.....Multiple sources; see metadata file 2017 - 2021  
Wetlands.....FWS National Wetlands Inventory Not Available



1	2	3
4	5	
6	7	8

