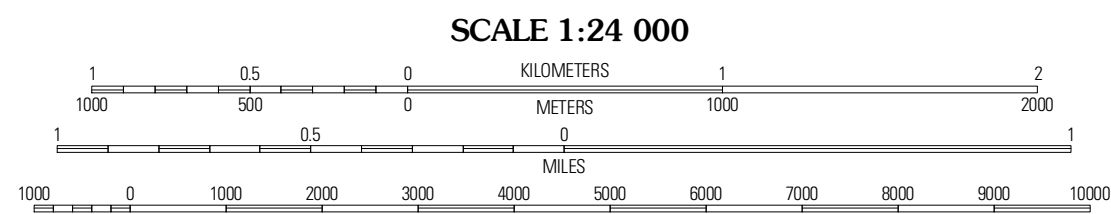





Produced by the United States Geological Survey
North American Datum of 1983 (NAD83)
©2006-2010 Tale Atlas
World Geodetic System of 1984 (WGS84), Projection and
1000-meter grid; Universal Transverse Mercator, Zone 17S
10 000-foot ticks; North Carolina Coordinate System of 1983



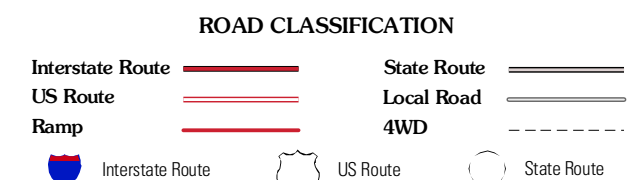
CONTOUR INTERVAL 10 FEET
NORTH AMERICAN VERTICAL DATUM OF 1988
This map was produced to conform with version 0.5.10 of the
draft USGS Standards for 7.5-Minute Quadrangle Maps.
A metadata file associated with this product is draft version 0.5.11



QUADRANGLE LOCATION

| | | |
|---------------|-------------|-------------|
| Polkton | Ansonville | Margum |
| Russellville | Wadesboro | Liesville |
| Mount Croghan | Morven West | Morven East |

ADJOINING 7.5 QUADRANGLES



WADESBORO, NC
2010