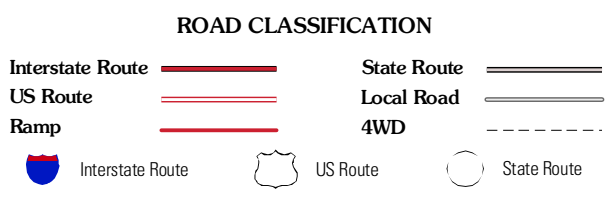
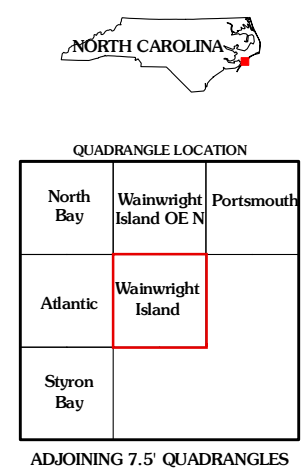
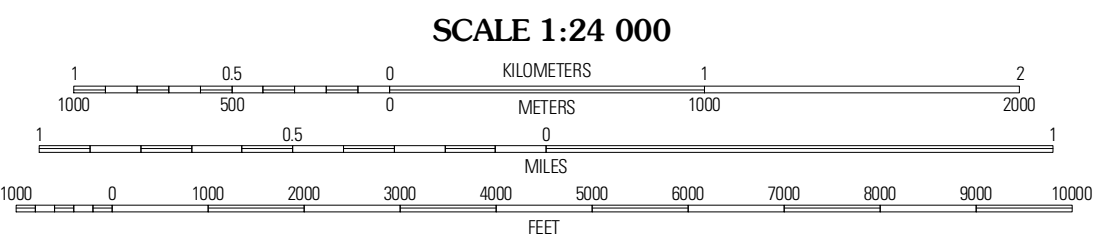



Produced by the United States Geological Survey
North American Datum of 1983 (NAD83)
©2006-2010 Tale Atlas
World Geodetic System of 1984 (WGS84). Projection and
1 000-meter grid: Universal Transverse Mercator, Zone 18S

Imagery.....NAP, October 2008
Roads.....©2006-2010 Tale Atlas
Names.....GNIS, 2008
Hydrography.....National Hydrography Dataset, 2008
Contours.....National Elevation Dataset, 2008



This map was produced to conform with version 0.5.10 of the
draft USGS Standards for 7.5-Minute Quadrangle Maps.
A metadata file associated with this product is draft version 0.5.11

WAINWRIGHT ISLAND, NC
2010