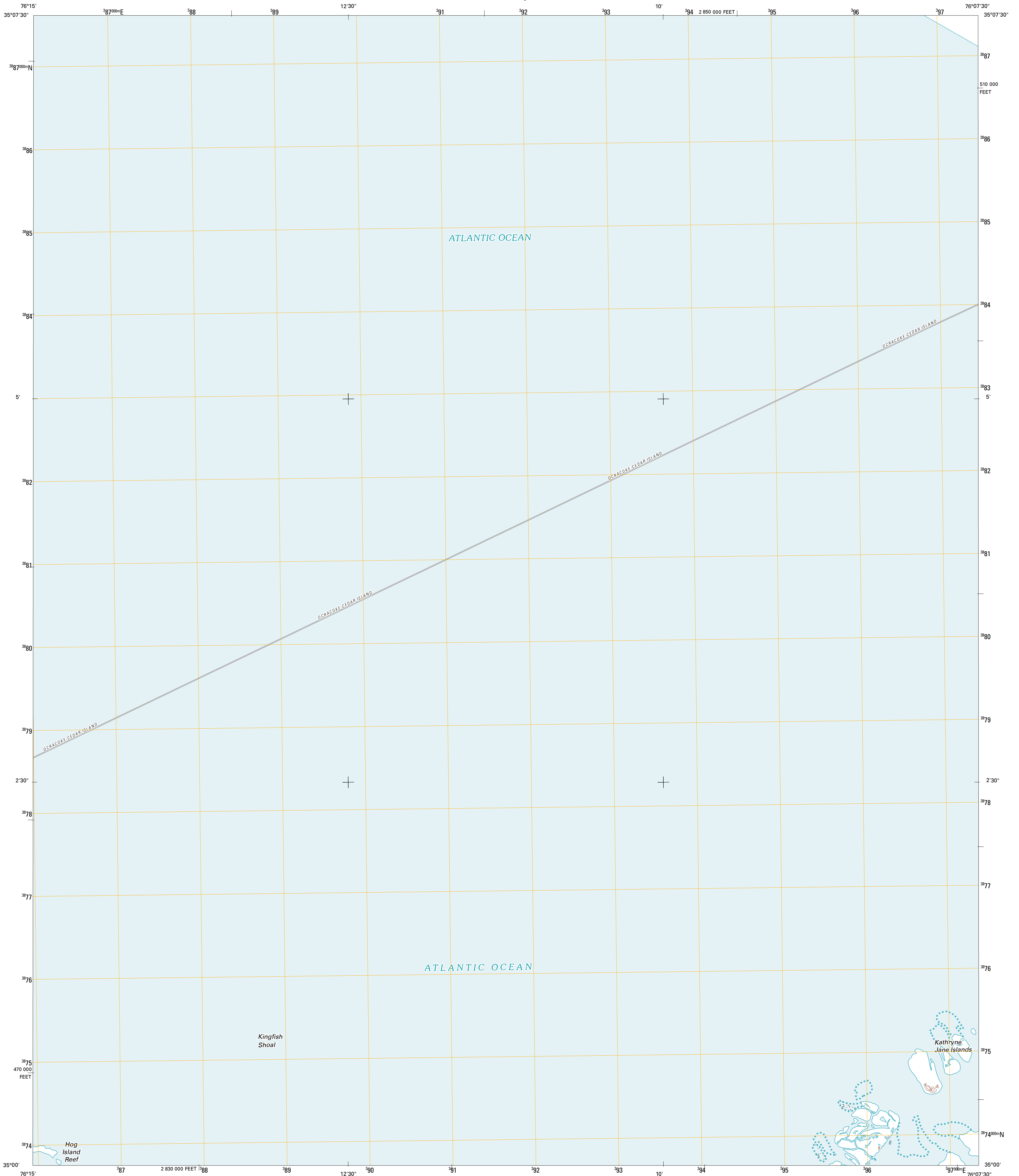




U.S. DEPARTMENT OF THE INTERIOR
U. S. GEOLOGICAL SURVEY

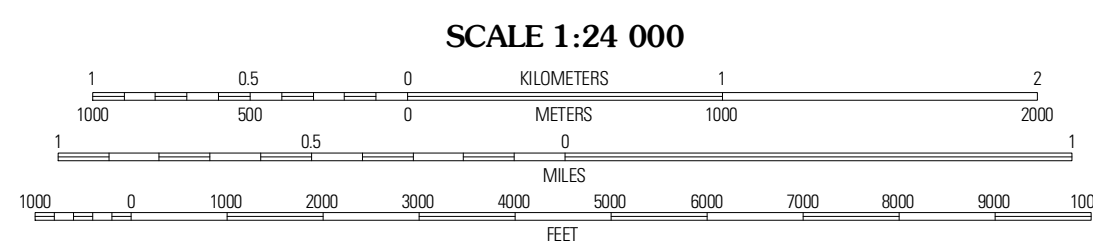
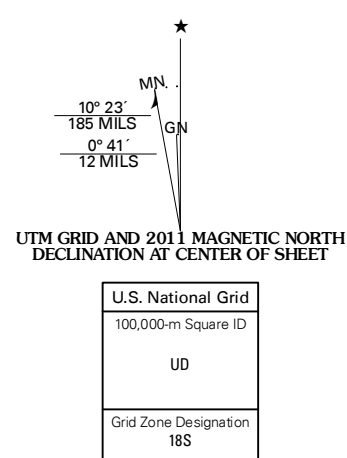


WAINWRIGHT ISLAND OE N QUADRANGLE
NORTH CAROLINA
7.5-MINUTE SERIES



Produced by the United States Geological Survey
North American Datum of 1983 (NAD83)
World Geodetic System of 1984 (WGS84). Projection and
1 000-meter grid: Universal Transverse Mercator, Zone 18S
10 000-foot ticks: North Carolina Coordinate System of 1983

Images: NAD83, August 2009
Roads: 2006-2010 Topo Atlas
Names: GNS, 2010
Hydrography: National Hydrography Dataset, 2009
Contours: National Elevation Dataset, 2008



CONTOUR INTERVAL 5 FEET
NORTH AMERICAN VERTICAL DATUM OF 1988

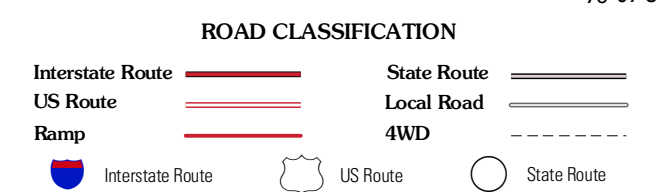
This map was produced to conform with version 0.5.10 of the
draft USGS Standards for 7.5-Minute Quadrangle Maps.
A metadata file associated with this product is draft version 0.5.11



NORTH CAROLINA QUADRANGLE LOCATION

Pamlico Sound 1 (All Water)	Pamlico Sound 2 (All Water)	Pamlico Sound 3 (All Water)
North Bay	Wainwright Island OE N	Portsmouth
Atlantic	Wainwright Island	

ADJOINING 7.5 QUADRANGLES



WAINWRIGHT ISLAND OE N, NC
2011