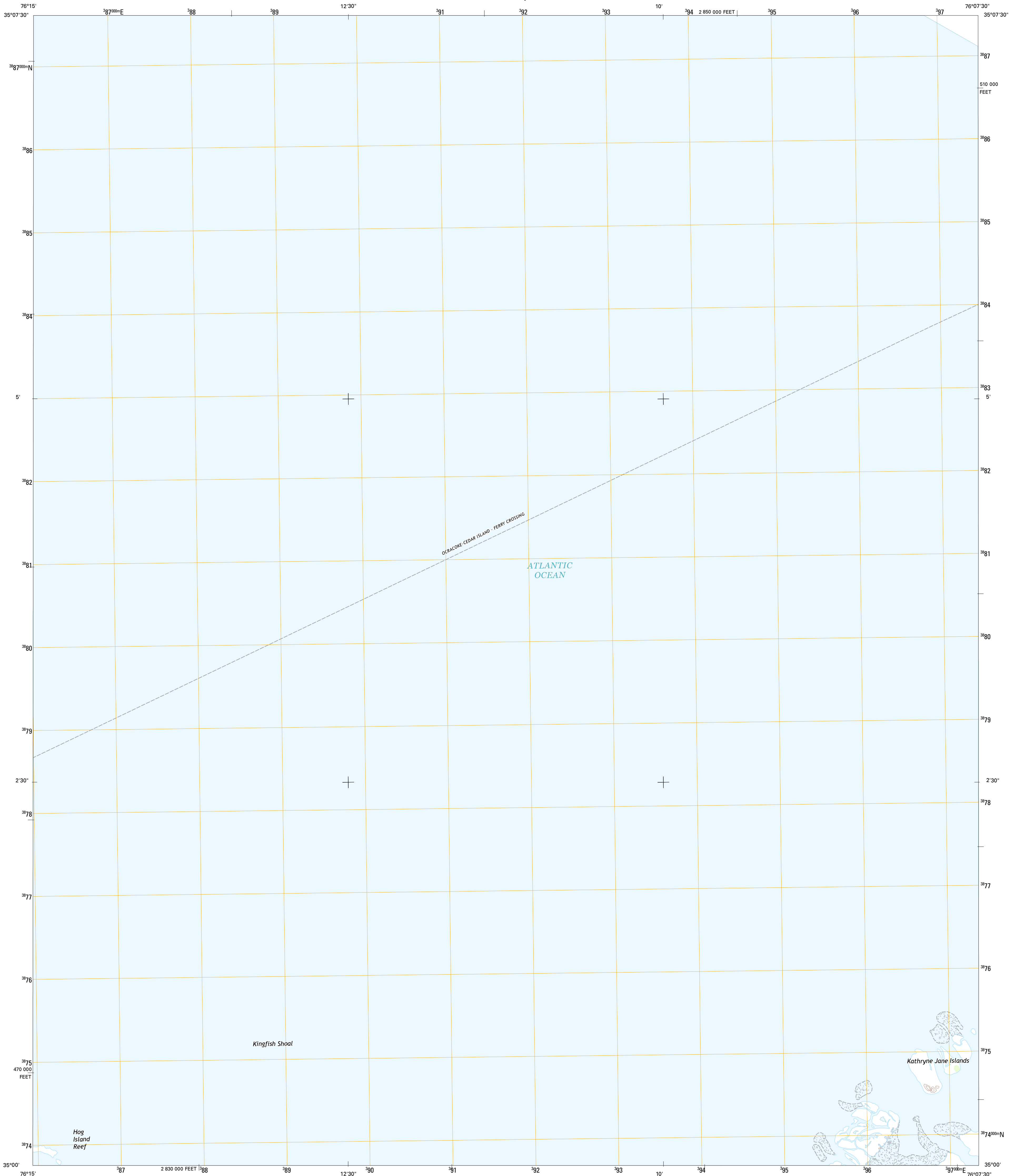




U.S. DEPARTMENT OF THE INTERIOR
U. S. GEOLOGICAL SURVEY

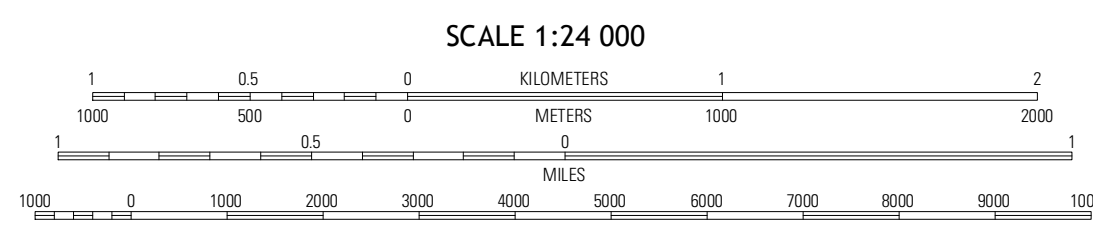
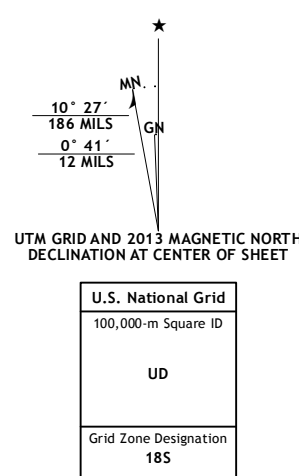


WAINWRIGHT ISLAND OE N QUADRANGLE
NORTH CAROLINA-CARTERET CO.
7.5-MINUTE SERIES



Produced by the United States Geological Survey
North American Datum of 1983 (NAD83)
World Geodetic System of 1984 (WGS84). Projection and
1 000-meter grid: Universal Transverse Mercator, Zone 18S
10 000-foot ticks: North Carolina Coordinate System of 1983

ImageTIF.....NAIP, June 2012
Roads.....©2006-2012 TomTom
Names.....GNIS, 2013
Hydrography.....National Hydrography Dataset, 2012
Contours.....National Elevation Dataset, 2008
Boundaries.....Census, IBWC, IBC, USGS, 1972 - 2012



CONTOUR INTERVAL 5 FEET
NORTH AMERICAN VERTICAL DATUM OF 1988

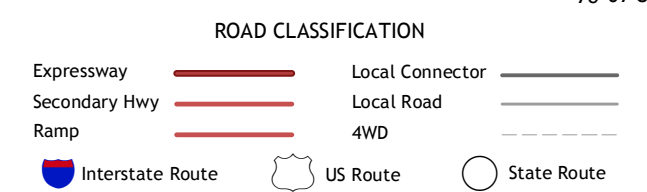
This map was produced to conform with the
National Geospatial Program US Topo Product Standard, 2011.
A metadata file associated with this product is draft version 0.6.11



QUADRANGLE LOCATION

Pamlico Sound 1 (All Water)	Pamlico Sound 2 (All Water)	Pamlico Sound 3 (All Water)
North Bay	Wainwright Island OE N	Portsmouth
Atlantic	Wainwright Island	

ADJOINING 7.5 QUADRANGLES



WAINWRIGHT ISLAND OE N, NC
2013