
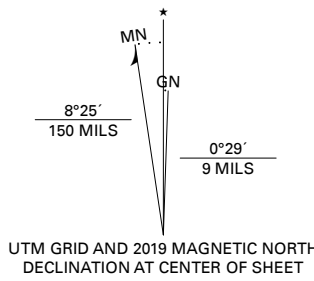


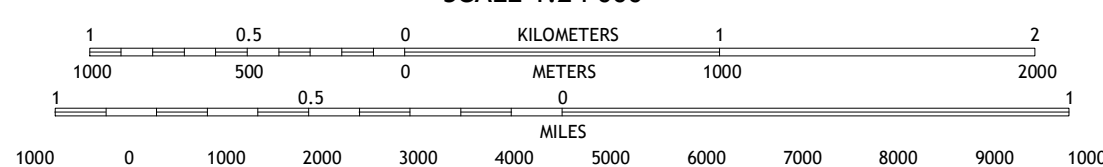
Produced by the United States Geological Survey

North American Datum of 1983 (NAD83) World Geodetic System of 1984 (WGS84) Projection and 1 000-meter grid/Universal Transverse Mercator, Zone 17S This map is not a legal document. Boundaries may be generalized for this map scale. Private lands within government reservations may not be shown. Obtain permission before entering private lands.

Imagery: NAIP, June 2016 - November 2016 Roads: U.S. Census Bureau, 2016 Names: GNS, 1980 - 2019 Hydrography: National Hydrography Dataset, 1899 - 2019 Contours: National Elevation Dataset, 2008 Boundaries: Multiple sources; see metadata file 2017 - 2018 Wetlands: FWS National Wetlands Inventory 1980 - 1982



SCALE 1:24 000



CONTOUR INTERVAL 10 FEET NORTH AMERICAN VERTICAL DATUM OF 1988

This map was produced to conform with the National Geospatial Program US Topo Product Standard, 2011. A metadata file associated with this product is draft version 0.6.18



QUADRANGLE LOCATION

Table with 3 columns and 3 rows showing adjacent quadrangles: 1 King, 2 Walnut Cove, 3 Belevs Lake, 4 Rural Hill, 5 Belevs Creek, 6 Winston-Salem West, 7 Winston-Salem East, 8 Kernersville.

ROAD CLASSIFICATION table with columns for Expressway, Secondary Hwy, Ramp, Interstate Route, Local Connector, Local Road, 4WD, US Route, and State Route.

